

**FINDING AID:** 31-3

**RECORD GROUP:** RG 31, Statistics Canada

**SERIES:** C.1 Census Returns, Canada West, 1842-1861

**DESCRIPTION:** The finding aid is a shelf-list to the microfilm for the census of Canada West, 1842-1861. The list indicates the order of the census returns on the microfilm reel as well as any missing schedules. For specific place names please consult Finding Aid 31-1, the published Catalogue of census returns on microfilm, 1666-1891.

January 1988

①



CENSUS RETURNS

1842

CANADA WEST

- |                           |                         |
|---------------------------|-------------------------|
| 1. Eastern District       | 10. City of Toronto     |
| 2. Ottawa District        | 11. Niagara District    |
| 3. Johnstown District     | 12. Gore District       |
| 4. Bathurst District      | 13. Wellington District |
| 5. Prince Edward District | 14. Brock District      |
| 6. Midland District       | 15. Talbot District     |
| 7. Victoria District      | 16. London District     |
| 8. Newcastle District     | 17. Western District    |
| 9. Home District          |                         |
-



CENSUS RETURNS

1842

CANADA WEST

EASTERN DISTRICT

COUNTIES

TOWNSHIPS

Stormont

Roxborough  
Cornwall, (township)  
Cornwall, (Town)  
Osnabruck  
Finch

missing

C-1344

Dundas

Winchester  
Matilda  
Mountain  
Williamsburgh

missing

Glengarry

Lochiel  
Charlottenburgh  
Kernon  
Lancaster

missing



CENSUS RETURNS

1842

CANADA WEST

OTTAWA DISTRICT

COUNTIES

TOWNSHIPS

Prescott

Hawkesbury, (East)

Hawkesbury, (West)

Longueil

Caledonia

Alfred

Plantagenet

missing

C-1344

Russell

Clarence

Cumberland

Cambridge

Gloucester

Osgoode

Russell

missing

missing

*Lock Loc  
between die 89F490A*

*Box 1 —*



CENSUS RETURNS

1842

CANADA WEST

DISTRICT OF JOHNSTOWN

COUNTIES

TOWNSHIPS

Leeds	Elizabethtown		
	Yonge		
	Eastard		
	Front of Leeds & Lansdown		
	Rear of Leeds & Lansdown		
	Elmsley	missing	
	Kitley		
	South Crosby		
	North Crosby		
	Burgess		
Grenville	Augusta	<i>not missing</i>	
	Edwardsburg		
	Oxford		
	Wolford		
	Montague		
	Marlborough		
	South Gower		
	North Gower		
			missing

C-1344



CENSUS RETURNS  
1842  
CANADA WEST  
BATHURST DISTRICT

COUNTIES

TOWNSHIPS

	Drummond		
	Beckwith		
	Bathurst		
	South Sherbrooke		
	North Sherbrooke		
	Dalhousie		
Lanark	Lanark		
	Ramsay	)	missing
	Darling		
	Pakenham		
	McNab		
	Horton		
	Ross		
	Westmeath		
	Pembrook	)	missing
	<i>Lock location</i> <i>between 89F &amp; 90A</i>   <i>Box 1</i>		
	Goulburn		<i>OURN</i>
	" Nepean		
	" Huntley		
Carleton	" March	)	missing
	" FitzRoy		
	" Torbolton		

~~C-1344~~  
M-555

C-1344



CENSUS RETURNS

1842

CANADA WEST

PRINCE EDWARD DISTRICT

COUNTIES

TOWNSHIPS

	Ameliasburgh
	Marysburgh
	Sophiasburgh
	Hillier
Prince Edward.	Athol
	Hollowell (without Picton)
	Town of Picton

missing.

C-1344



CENSUS RETURNS

1842

CANADA WEST

MIDLAND DISTRICT

COUNTIES

TOWNSHIPS

Frontenac

Town of Kingston  
Township of Kingston  
Pittsburgh  
Loughborough  
Portland  
Wolfe Island  
Bedford

missing

Lennox and Addington

Ernestown  
Fredericksburg  
Richmond  
Adolphustown  
Camden  
Sheffield  
Amherst Island

missing

C-1344



CENSUS RETURNS

1842

CANADA WEST

VICTORIA DISTRICT

County

Townships

Sydney

Thurlow

Tyendenaga

Hungerford

Huntingdon

Rawdon

Hastings

Hamora

Missing

Madoc

Elzevir

Grimsthorpe

Tudor

Lake

C-1344



CENSUS RETURNS

1842

CANADA WEST

DISTRICT OF NEWCASTLE

COUNTIES

TOWNSHIPS

*Between Sec 89F +  
90A (Lobk Loc.)*

- Boyl* — Hamilton and town of Cobourg
- " — Haldimand
- " — Cramahe
- " — Murray
- " — Percy
- " — Seymour
- " — Managhan
- Asphodel
- Otanabee
- Dummer
- Douro
- Bolmont
- Smith
- Ennismore
- Harvey

Northumberland

missing

C-1344

Durham

- " — Clarke
- Boyl* — Darlington
- Manvers
- " — Cartwright
- Hope
- Cavan
- Mariposa
- Ops
- Emily
- Verulam
- Fenelon and Bexley
- Eldon

missing



1259-60-161 35-47

CENSUS RETURNS  
1842  
CANADA WEST  
HOME DISTRICT

COUNTIES

TOWNSHIPS

Location Lock bldg.  
between Sec. 89F+90A  
Box 1

York

- York
- Scarboro
- Pickering
- Whitby
- Etobicoke
- Toronto ✓
- Gore of Toronto
- Chinguacousy
- Caledon
- Albion
- King
- Vaughan
- Markham
- Whitchurch
- Uxbridge
- Reach
- Brock
- Georgina
- North Gwillimbury
- East Gwillimbury
- Scott
- Thorn
- Mara and Rama

Aggregate  
returns only  
vizt contain-  
ing no names

3536

C-1344

Simcoe

- West Gwillimbury
- Tecumseth
- St. Vincent & Collingwood missing
- Adjala
- Mono
- Mulmer
- Essex
- Innisfil
- Sunnidale \_\_\_\_\_ missing
- Vespra
- Oro
- Orillia
- Medonte and Flos
- Tiny
- Essex
- Nattawasaga \_\_\_\_\_ missing

Aggregate  
returns only  
vizt containing  
no names



CENSUS RETURNS

1842

CANADA WEST

CITY OF TORONTO

*Each Location  
between Sec. 89F + 90A*

WARDS

- 2 of 1* St. Davids
- // St. Andrews
- " St. Patricks
- // St. Lawrence
- " St. Georges

C-1344



CENSUS RETURNS

1842

CANADA WEST

DISTRICT OF NIAGARA

*Lock Lac.  
between Sec. 89F + 90A*

COUNTIES

TOWNSHIPS

Lincoln

- Boyl — Clinton
- " — Gainsborough
- " — Town of Niagara
- " — Niagara
- " — Stamford
- Boyl — Thorold
- " — Wainfleet
- " — Willoughby
- Bertie
- Caistor
- Crowland
- Grantham
- Grimsby
- Humberstone
- Louth
- Pelham

missing

C-1374

Haldimand

- Boyl — Canboro'
- " — Cayuga
- " — Rainham
- " — Walpole
- Dunn
- Haldimand
- Moulton
- Sherbrooke

missing



CENSUS RETURNS

1842

CANADA WEST

GORE DISTRICT

*Lock Location  
between Sec. 89 F & 90 A*

TOWNS & TOWNSHIPS

C-1344

*Box 2* Town of Hamilton (vide Barton)  
" ~~Township of Trafalgar~~  
" ~~Esquising~~  
" Barton  
" Brantford (Indian Reservation)  
" Nelson

AS Nesagaweya  
East Flamboro'  
West Flamboro'  
Puslinch  
Beverly  
Dumfries  
Saltfleet  
Glanford  
Binbrook  
Ancaster

missing

C-1345



CENSUS RETURNS

1842

CANADA WEST

DISTRICT OF WELLINGTON

TOWNSHIP

Guelph

<sup>h</sup>  
Nicol  
^

Erin

Woolwich

Reserved Lands West of  
Woolwich and Nicol

Eramosa

Hilmot

Waterloo

Garafraxa

Amaranth

missing

C-1345



CENSUS RETURNS

1842

CANADA WEST.

DISTRICT OF BROCK

TOWNSHIPS

Oakland

West and North Oxford

East Oxford

Zorra

Burford

Blenheim

Missouri

Dereham

Norwich

Woodstock and Blandford

missing

C-1245



CENSUS RETURNS

1842

CANADA WEST

TALBOT DISTRICT

TOWNSHIPS

Woodhouse

Charlotteville

Middleton

Walsingham

Townsend

Windham

Houghton

missing

C-1345



CENSUS RETURNS

1842

CANADA WEST

LONDON DISTRICT

Set Loc.

town Sec. 89F + 90A

TOWNSHIPS

- Boys 2 — Adelaide
- Aldborough
- Bayham
- Carleton Place
- Dunwich
- Delaware
- Dorchester, N. & S.
- Ectrid
- Lobo
- Moss
- Malahide
- Southwold
- Westminster
- Yarmouth
- London (Township)
- London, (Town)
- Eiddulph
- Colborne
- Downie
- Ellice
- Fullerton
- Goderich, (Town)
- Goderich, (Township)
- Hibbert
- Hullet
- Logan
- McKillop
- McGilvray
- South-east Hope
- Stanley
- Stephen
- Tuckersmith
- Osborne
- Williams
- North-east Hope

C-1345

missing



CENSUS RETURNS  
1842  
CANADA WEST  
WESTERN DISTRICT

COUNTIES

TOWNSHIPS

Essex

Anderdon  
Colchester  
Gosfield  
Maldstone  
Malden  
Neraca  
Sandwich  
Rochester

missing

Kent

Camden  
Chatham  
Dawn  
Dover, E. and W.  
Harwick  
Howard  
Moore  
Oxford  
Plymton  
Raleigh  
Romney  
Sarnia  
Sombra  
Tilbury, E.  
Tilbury, W.  
Warwick  
Zone  
Bosauquet

missing

C-1345



CENSUS RETURNS

1842

CANADA WEST

COUNTIES

TOWNSHIPS

Renfrew

Norton

McNab

Packenham

Ross

Westmeath

Recapitulation of Lanark & Renfrew Counties



CENSUS RETURNS

1842

CANADA WEST

COUNTIES

TOWNSHIPS

Lanark

Bathurst

Beckwith

Dalhousie & Lavant

Darling

Drummond

Lanark

Sherbrooke North

Sherbrooke South

N.B. For recapitulation of this county, see end of census for the  
county of Renfrew



Addington County: 1. Amherst Island.  
2. Camden, pts. 1,2; pt. 3, (Incomplete);  
pt. 4, (Personal missing). 3. Earnestown,  
pts. 1,2,3,4,5. 4. Sheffield, pts. 1,2.

///  
✓

X-21

90'

CENSUS: Canada West 1851

Brant County: 5. Brantford, pt. 1,  
(Agricultural missing); pt. 2; pt.3,  
(Agricultural missing); pt. 4,  
(Personal missing); pt. 5. 6. Brantford  
(Town), Brant Ward, King's Ward, Queen's  
Ward, North Ward, East Ward. 7.  
Burford, pts. 1,2. 8. South Dumfries,  
pt. 1.

///  
✓

contd.

X-22 CENSUS: Canada West 1851

50'

Brant County: 8. South Dumfries, pts. 2,3.  
9. Oakland. 10. Onondaga, pts. 1,2.  
11. Paris (Village). 12. Tuscarora.

///  
✓

X-23

25'

CENSUS: Canada West 1851

Bruce County: 13. Arran, (Agricultural  
missing). 14. Brant. 15. Bruce.  
16. Carrick, (Not settled). 17. Culross,  
(Not settled). 18. Elderslie, (Agricultural  
missing). 19. Greenock. 20. Huron.  
21. Kincardine. 22. Kinloss. 23. Saugeen.

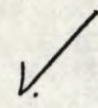
///  
✓

*Done*

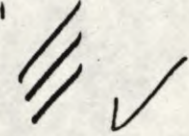
FA 300



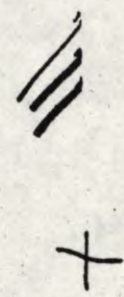
- Carleton County: 24. Fitzroy.  
 25. Gloucester, (Agricultural missing).  
 26. Goulbourne, (Agricultural missing).  
 27. North Gower, (Agricultural missing).  
 28. Huntley, (Agricultural missing).  
 29. March, (Agricultural missing).  
 30. Marlborough, (Agricultural missing).  
 31. Nepean, (Agricultural missing).  
 32. Osgoode, (Personal missing).  
 33. Richmond (Village), (Agricultural missing). 34. Torbolton.




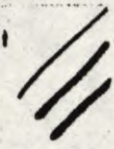
- Dundas County: 35. Matilda, pts. 1,2,3.  
 36. Mountain. 37. Williamsburg,  
 pts. 1,2,3. 38. Winchester.



- Durham County: 39. Cartwright, (Agricultural missing). 40. Cavan, (Missing). 41. Clarke. 42. Darlington, pt. 1, (Missing); pts. 2 & 3, (Personal missing); pt. 4, (Agricultural missing); pt. 5. 43. Hope, pts. 1,2 & 3, (Agricultural missing); pt. 4, (Missing); pt. 5, (Agricultural missing). 44. Manvers, pts. 1 & 2, (Agricultural missing). 45. Port Hope (Town), (Personal missing).



- Elgin County: 46. Aldborough.  
 47. Bayham, pt. 1, (Missing); pt. 2.  
 48. Dunwich, (Missing). 49. Dorchester.  
 50. Malahide, pt. 1, (Missing); pt. 2.  
 51. Southwold, pts. 1,2,3. 52. Yarmouth,  
 pts. 1 & 2, (Missing); pt. 3, (Village of St. Thomas). 53.





X-28

CENSUS: Canada West 1851

65'

Essex County: 54. Anderson, (Missing).  
55. Colchester. 56. Gosfield, (Missing).  
57. Maidstone, (Missing). 58. Malden.  
59. Mersea. 60. Rochester. 61. Sandwich,  
pts. 1,2,3. 62. Amherstburg (Town),  
(Missing). 63. Tillbury West.




X-29

CENSUS: Canada West 1851

90'

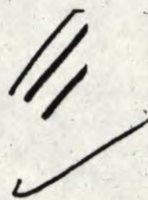
Frontenac County: 64. Clarendon, (Not  
settled). 65. Barrie, (Not settled).  
66. Kennebec, (Not settled).  
67. Palmerstone, (Not settled).  
68. Olden, (Not settled). 69. Oso, (Not  
settled). 70. Howe Island, (Not settled)  
71. Kingston, pts. 1,2,3,4; pt. 5,  
(Personal missing). 72. Loughborough,  
pts. 1,2,3. 73. Pittsburg, pts. 1 & 2,  
(Agricultural missing). 74. Bedford,  
(Missing) 75. Portland, pts. 1,2.



contd on card 2

X-29 Card 2

76. Hinchinbrooke, (Agricultural missing).  
77. Storrington, pts. 1,2. 78. Wolfe  
Island, pt. 1; pt. 2, (Personal missing)




X-30

CENSUS: Canada West 1851

95'

Glengarry County: 79. Lancaster.  
80. Charlottenburgh. 81. Lochiel.  
82. Kenyon.



24



## CENSUS: Canada West 1851

Grey County: 84. Artemesia. 85. Bentick.  
86. Collingwood. 87. Derby, (Includes  
Indian Territory). 88. Egremont. 89.  
Euphrasia. 90. Glenelg. 91. Holland.  
92. Melancthon & Proton. 93. Normanby.  
94. Osprey. 95. Proton (With Melancthon).  
96. St. Vincent. 97. Sullivan. 98.  
Sydenham. 99. Indian Territory (See  
Derby, No.87).

N.B.: No. 83 does not exist.

## CENSUS: Canada West 1851

Grenville County: 100. Augusta, pts.1 & 2,  
(Agricultural missing). 101. Edwardsburgh,  
pts. 1,2. 102. South Gower, (Agricultural  
missing). 103. Oxford, pt.1; pt.2,  
(Missing); pt. 3, (Agricultural missing).  
104. Wolford, pts. 1 & 2, (Agricultural  
missing). 105. Prescott (Town).

## CENSUS: Canada West 1851

Haldimand County: 106. Canborough,  
(Agricultural missing). 107. North  
Cayuga, (Agricultural missing). 108.  
South Cayuga, (Agricultural missing).  
109. Dunn, (Agricultural missing).  
110. Moulton, pts. 1 & 2, (Agricultural  
missing). 111. Oneida, pts. 1 & 2,  
(Agricultural missing). 112. Rainham,  
(Agricultural missing). 113. Sherbrooke,  
(Agricultural missing). 114. Seneca,  
(Missing). 115. Walpole, (Agricultural  
incomplete).



Halton County: 116. Esquersing (missing)  
 117. Trafalgar, pts. 1 & 2, (agricultural missing, personal incomplete). 118. Nassagawaya (missing)  
 119. Nelson, pts. 1 & 2 (agricultural missing)

Hastings County: 120. Belleville (Town), pt. 1; pt. 2, (Missing); pt. 3. 121. Grimsthorpe, (Not settled). 122. Hungerford. 123. Huntingdon, pts. 1 & 2, (Agricultural missing); 124. Lake, (Not settled). 125, 126, 127. Madoc, Elzivir, Tudor, (Taken as one; agricultural missing). 128. Sidney, pts. 1 & 2, (Agricultural missing). 129. Thurlow, pts. 1, 2. 130. Tyendinaga.

Huron County: 133. Hay, (Agricultural missing). 134. Stephen, (Agricultural missing). 135. McGillvray, (Agricultural missing). 136. Biddulph, (Agricultural missing). 137. Osborne, (Agricultural missing). 138. Howick, (Missing). 139 & 140. McKillop & Gray, (Taken as one; agricultural missing). 141 & 146, Morris & Hullet, (Taken as one; agricultural missing). 142. Turnbury, (missing). 143. Ashfield, (Agricultural incomplete)

contd. on card 2

144. Wawanosh, (Agricultural missing)  
 145. Colborne, (Agricultural missing)  
 146. Hullet, (See Morris & Hullet, 141)  
 147. Tuckersmith (Missing). 148. Stanley, (Missing). 149. Goderich, (Missing).  
 150. Goderich (Town), (Missing).



## CENSUS: Canada West 1851

Kent County: 151. Camden, (Missing).  
 152. Chatham; Gore of Chatham. 153.  
 & 154. East Dover & West Dover, (Taken  
 as one). 155. Harwick, (Missing).  
 156. Howard. 157. Orford. 158.  
 Raleigh, (Missing). 159. Romney,  
 (Missing). 160. East Tillbury,  
 (Missing). 161. Zone, (Missing).  
 162. Chatham (Town), pts. 1 & 2.

## CENSUS: Canada West 1851

Lambton County: 163. Bosanquet,  
 (Missing). 164. Brooke, (Missing).  
 165. Dawn, (Personal missing).  
 166. Enniskillen, (Missing). 167.  
 Euphemia, (Missing). 168. Moore,  
 (Missing). 169. Plympton, (Personal  
 incomplete; agricultural missing).  
 170. Sarnia, (Missing). 171. Sombra,  
 (Missing). 172. Warwick, (Personal  
 missing).

## CENSUS: Canada West 1851

Lanark County: 173. Bathurst, pts. 1, 2.  
 174. South Sherbrooke. 175. Beckwith,  
 pt. 1; pt. 2, (Agricultural incomplete);  
 pt. 3. 176. North Burgess, pts. 1, 2.  
 177. Dalhousie, pts. 1, 2. 178. North  
 Sherbrooke, (Agricultural incomplete).  
 179. Lavant. 180. Drummond, pt. 1.

contd.



X-40

CENSUS: Canada West 1851

70'

Lanark County: 180. Drummond, pt. 2.  
181. North Elmsley, pts. 1,2. 182.  
Lanark, pts. 1,2. 183. Darling,  
(Agricultural missing). 184. Montague,  
pts. 1 & 2, (Missing); pt. 3. 185.  
Pakenham. 186. Ramsay, (Missing).  
187. Perth (Town), pts. 1,2; pts. 3 & 4,  
(Personal incomplete; agricultural  
missing).

X-41

CENSUS: Canada West 1851

110'

Leeds County: 188. Bastard, pts. 1,2.  
189. South Burgess. 190. North Crosby.  
191. South Crosby. 192. Elizabethtown,  
pts. 1,2. 193. Elmsley. 194. Escott.  
195. Kitley, pts. 1,2.

contd.

X-42

CENSUS: Canada West 1851

25'

Leeds County: 196. Leeds. 197.  
Lansdowne. 198. Yonge, (Missing).  
199. Brockville, East Ward; West  
Ward.

X-43

CENSUS: Canada West 1851

70'

Lennox County: 200. Adolphustown,  
pts. 1 & 2, (Agricultural missing).  
201. Fredericksburg, pts. 1,2,3,4 & 5,  
(Agricultural missing). 202. Richmond,  
pt. 1, (Missing); pts. 2,3,4,5, (Agricultural  
missing).



## CENSUS: Canada West 1851

Lincoln County: 203. Caistor, (Agricultural missing). 204. Clinton, (Agricultural missing). 205. Gainsborough, (Agricultural missing). 206. Grantham, (Missing). 207. Grimsby, (Agricultural missing). 208. Louth, (Agricultural missing). 209. Niagara, (Agricultural missing). 210. Niagara (Town), St. Lawrence Ward; St. George's Ward; St. David's Ward; St. Patrick's Ward; St. Andrew's Ward. 211. St. Catharines, (Missing).

X-45

110'

## CENSUS: Canada West 1851

Middlesex County: 212. Mosa. 213. Ekfrid, pts. 1,2. 214. Caradoc, pts. 1,2; pt. 3, (Mount Elgin Industrial Inst.); pt. 4, (Ojibwa Indian Settlement). 215. Metcalfe. 216. Adelaide. 217. Williams, pts. 1,2,3. 218. Lobo, pts. 1,2. 219. Nissouri.

contd.

X-46

70'

## CENSUS: Canada West 1851.

Middlesex County: 220. Dorchester, pts. 1,2,3. 221. Delaware, pts. 1,2. 222. Westminster, pts. 1,2,3,4. 223. London, pt. 1, (Missing); pt. 2.

X-47

105'

## CENSUS: Canada West 1851

Northumberland County: 224. Brighton, pt. 1; pt. 2, (Agricultural missing). 225. Cramahé. 226. Haldimand, pt. 1, (Personal incomplete); pts. 2,3. 227. Alwick, (Personal missing). 228. Seymour, pts. 1,2. 229. Percy, pt. 1; pt. 2, (Agricultural missing).

contd.



X-48

55'

CENSUS: Canada West 1851

Northumberland County: 230. Hamilton, pts. 1,2; pt. 3, (Agricultural for pts. 1 & 2). 231. South Monaghan. 232. Murray, pts. 1,2. 233. Cobourg (Town), (Personal missing).

X-49

120'

CENSUS: Canada West 1851

Norfolk County: 234. Houghton. 235. Middleton. 236. Charlotteville. 237. Windham. 238. Townsend, pts. 1,2. 239. Woodhouse. 240. Walsingham. 241. Long Point, (Missing). 242. Ryerson's Island, (Missing). 243. Simcoe (Town).

X-50

90'

CENSUS: Canada West 1851

Ontario County: 244. Whitby, pt. 1; pt. 2, (Agricultural missing). 245. Pickering, pt. 1, (Agricultural missing); pt. 2. 246. Uxbridge, (Agricultural missing).

contd.

X-51

45'

CENSUS: Canada West 1851

Ontario County: 247. Reach, (Only one sheet of personal). 248. Brock, pt. 1, (Missing); pts. 2 & 3, (Agricultural missing). 249. Thora, (Agricultural missing). 250 & 251, Mara & Rama, (Taken together); (Mara, personal incomplete); (Rama, agricultural missing). 252. Scugog. 253. Scott, (Personal incomplete). 254. Georgina, (Missing). 255. Oshawa, (Missing).



## CENSUS: Canada West 1851

Oxford County: 256. East Zorra, pt. 1;  
 pt. 2, (Agricultural incomplete). 257.  
 West Zorra, pts. 1 & 2, (Agricultural  
 missing). 258. North Oxford, (Missing).  
 259. East Oxford, (Agricultural missing).

contd.

## CENSUS: Canada West 1851

Oxford County: 260. West Oxford,  
 (Agricultural missing). 261. Dereham,  
 pts. 2. & 1, (Agricultural missing).  
 262. Norwich, pts. 1 & 2, (Agricultural  
 missing). 263. Blenheim,  
 pt.1; pt.2, (Agricultural missing).  
 264. Blanford, (Agricultural missing).  
 265. East Nissouri, (Agricultural  
 missing). 266. Woodstock, (Town),  
 (Agricultural missing). 267.  
 Ingersoll (Village), (Agricultural  
 missing).

## CENSUS: Canada West 1851

Peel County: 268. Albion, pts. 1,2,  
 3 & 4, (Agricultural missing). 269.  
 Caledon, pts. 1 & 2, (Agricultural  
 missing). 270. Chingacousy, pt. 1,  
 (Agricultural missing); pt. 2; pt.3,  
 (Agricultural missing); pts. 4 & 5,  
 (Agricultural missing). 271. Toronto,  
 pt. 1, (Agricultural missing); pt. 2,  
 (Missing); pt. 3, (Agricultural  
 missing); pt. 4, (Only one sheet of  
 personal; agricultural missing);

contd. on card 2

pt. 5, (Agricultural missing). 272.  
 Gore of Toronto, pts. 1 & 2, (Agricultural  
 missing).



## CENSUS: Canada West 1851

Perth County: 273. Blanchard, pts. 1,2.  
 274. Hibbert, pts. 1,2. 275. Fullarton,  
 pts. 1 & 2. 276. Downie, & 277. Gore of  
 Downie, (Taken together; incomplete).  
 278. Logan. 279. Ellice, pt. 1; pt. 2,  
 (Personal incomplete). 280. Easthope  
 North, pts 1,2. 281. Easthope South,  
 (Missing). 282. Elma, (Missing). 283.  
 Wallace, (Missing). 284. Mornington.

## CENSUS: Canada West 1851

Peterborough County: 285 & 290. Belmont  
 & Methuen, (Taken together). 286. &  
 288. Burleigh & Dummer, (Taken together).  
 287. Douro. 289 & 291. Harvey & Smith,  
 (Taken together). 292. North Monaghan,  
 (Agricultural missing). 293. Asphodel.  
 294. Ennismore. 295. Otonabee. 296.  
 Peterborough (Town).

## CENSUS: Canada West 1851

Prescott County: 297. Caledonia, (Agricultural missing). 298. West Hawkesbury, (Agricultural missing). 299. East Hawkesbury, (Agricultural missing). 300. Longueil & Alfred, (Agricultural missing); (Includes Prescott & Russell County gaol); (See 301). 301. Alfred, (Agricultural missing); (See 300). 302. North Plantagenet, (Missing). 303. South Plantagenet, (Agricultural missing).



Prince Edward County: 304. Ameliasburg, pt.1; pt.2, (Personal missing). 305. Atholl, (Personal missing). 306. Hallowell, pts.1 & 2, (Agricultural missing). 307. Hillier, pts.1 & 2, (Agricultural missing). 308. Marysburg, (Missing). 309. Sophiasburg, (Missing). 310. Picton (Town), (Personal missing); (Only one sheet of agricultural).

X-59 CENSUS: Canada West, 1851

Renfrew County: 311. Admaston. 312. Bagot. 313. Blythfield. 314. Bromley. 315. Horton. 316. Ross. 317. McNab. 318. Westmeath. 319. Pembroke. 320. Stafford. 321. Brougham. 322. Grattan. 323. Wilberforce.

X-59 CENSUS: Canada West 1851

Simcoe County: Nos. 328-345, Missing

X-59 CENSUS: Canada West 1851

Russell County: Nos. 324-327, Missing.

X-60 CENSUS: Canada West 1851

Stormont County: 346. Cornwall, pts.1&2, (Agricultural missing). 347. Osnabruck, pt.1, (Agricultural missing); pt.2, (Agricultural missing; personal incomplete). 348. Finch, (Agricultural missing). 349. Roxborough, (Agricultural missing). 350. Cornwall (Town), (Agricultural missing).



X-61

CENSUS: Canada West 1851.

25'

Victoria County: 351. Mariposa,  
(Missing). 352. Ops, (Missing).  
353. Emily, pts.1,2. 354. Eldon.  
355. Fenelon. 356. Bexley.  
357. Verulan. 358. Somerville,  
(Not settled; taken with Bexley).

X-62

CENSUS: Canada West 1851

105'

Waterloo County: 359. North Dumfries,  
pt.1, (Agricultural missing); pt.2,  
(Missing); pt.3, (Agricultural missing).  
360. Waterloo, pt.1, (Agricultural  
missing); personal incomplete); pts.2,  
3,4, & 5, (Agricultural missing).  
361. Wilmot, pts.1,2,3,4 & 5, (Agricultural  
missing). 362. Woolwich, pt.1;  
pt.2, (Personal missing); pts.3,4.  
363. Wellesley, pts.1,2.

contd.

X-63

CENSUS: Canada West 1851

25'

Waterloo County: 363. Wellesley, pts.  
3,4. 364. Galt (Village), (Agricultural  
missing). 365. Preston (Village),  
(Agricultural missing).



## CENSUS: Canada West 1851

Wellington County: 366. Erin, (Missing).  
 368. Guelph, (Missing). 369. Guelph,  
 (Town), (Missing). 371. Garafraxa,  
 (Agricultural missing). 372. Eramosa,  
 (Includes census of gaol). 370. Nichol,  
 ( $\frac{1}{2}$  sheet 1 of Personal missing; agri-  
 cultural missing). 367. Puslinch,  
 (Personal incomplete); agricultural  
 missing). 373. Peel, (Agricultural  
 missing). 374. Maryborough, (Agricultural  
 missing). 375. Minto & 376. Arthur,  
 (Taken as one; agricultural missing)

...card 2

card 2....

377. Luther, (Taken with 375 & 376);  
 agricultural missing). 378. Amaranth,  
 (Agricultural missing). 379. Pilkington,  
 (Agricultural missing).

N.B.: No. 367 out of order.

## CENSUS: Canada West 1851

Welland County: 380. Pelham, pts.1,2.  
 381. Thorold, pt.1, (Missing); pt.2.  
 382. Stamford, pt.1, )Personal & agri-  
 cultural incomplete); pt.2, (Agricultural  
 missing). 383. Crowland, (Missing).  
 384. Willoughby. 385. Wainfleet,  
 (Missing). 386. Humberstone, (Missing).  
 387. Bertie, pts. 1,2. 388. Chippawa,  
 (Village). 389. Thorold (Village).



X-66

75'

CENSUS: Canada West 1851

Wentworth County: 390. Ancaster, pt.1, (Agricultural missing); pt.2. 391. Barton. 392. Beverly, pt.1, (Personal missing); pt.2, (Personal incomplete). 393. Binbrook, (Personal missing). 394. Dundas (Town), (Personal missing); (One sheet of agricultural). 395. Glandford, pt.1, (Personal missing); pt.2. 396. East Flamboro, (Personal missing). 397. West Flamboro, pts.1,2. 398. Saltfleet.

X-67

80'

CENSUS: Canada West 1851

York County: 399. Markham, pts. 1,2,3. 400. Scarborough, (Missing). 401. Vaughan, pt.1, ( $\frac{1}{2}$  of sheet #1 of Personal missing); pts.2,3,4,5.

contd...

X-68

90'

CENSUS: Canada West 1851

York County: 402. York, pts. 1,2. 403. King, pts. 1,2,3.

contd..

X-69

50'

CENSUS: Canada West 1851

York County: 404. Whitchurch, (Missing). 405. North Gwillimbury. 406. East Gwillimbury, pts. 1,2,3,4,5. 407. Etobicoke, pts. 1,2.



X-69

CENSUS: Canada West 1851

City of Toronto (York County): Nos.  
408-422, (Missing).

X-69

CENSUS: Canada West 1851

City of Kingston (Frontenac County):  
Nos. 423-435, (Missing).

X-70

CENSUS: Canada West 1851

45'

City of Hamilton: (Wentworth County), 436.  
St. Patrick's Ward, (First 5 sheets missing),  
-p. 162 contd.

X-71

CENSUS: Canada West 1851

95'

City of Hamilton, (Wentworth County):  
436. St. Patrick's Ward, p.163 -  
(Includes House of Industry, p.343)  
-p. 483, contd.

X-72

CENSUS: Canada West 1851

100'

City of Hamilton, (Wentworth County):  
436. St. Patrick's Ward, p. 484-end.  
437. St. Mary's Ward, - p. 240, contd.



X-73

CENSUS: Canada West 1851

100'

City of Hamilton, (Wentworth County):  
St. Mary's Ward, p.241 -end.  
438. St. Andrew's Ward, -p. 61, contd.

X-74

CENSUS: Canada West 1851

90'

City of Hamilton: (Wentworth County):  
438. St. Andrew's Ward, p. 62- p.359,  
contd.

X-75

CENSUS: Canada West 1851

90'

City of Hamilton (Wentworth County):  
438. St. Andrew's Ward, p. 360 -  
439. St. Lawrence Ward, (1st 7 pages  
missing) -p.162, contd.

X-76

CENSUS: Canada West 1851

100'

City of Hamilton, (Wentworth County):  
439. St. Lawrence Ward, p. 163-end.  
440. St. George's Ward, -p. 105, contd.

X-77

CENSUS: Canada West 1851

70'

City of Hamilton (Wentworth County):  
440. St. George's Ward -end.



X-78

110'

CENSUS: Canada West 1851

Bytown (Town) (Carleton County):  
441. Centre Ward, (Missing).  
442. East Ward -p. 375, contd.

See Ottawa

X-78

110'

CENSUS: Canada West 1851

Ottawa (City) (Carleton County):  
441. Centre Ward, (Missing).  
442. East Ward -p. 375, contd.

See Bytown

X-79

90'

CENSUS: Canada West 1851

Ottawa (City) (Carleton County):  
442. East Ward, p. 376-end.  
443. West Ward, pts. 1,2,3.

See Bytown.

X-79

90'

CENSUS: Canada West 1851

Bytown (Town) (Carleton County):  
442. East Ward, p. 376-end.  
443. West Ward, pts. 1,2,3.

See Ottawa.



CENSUS RETURNS 1851  
Canada West *Dnt.*

RG 31

Vol. 49  
50

ADDINGTON COUNTY:

- |       |                          |   |                                         |
|-------|--------------------------|---|-----------------------------------------|
| 1-    | Amherst Island           |   |                                         |
| 2-    | Camden Township, Part 1. |   |                                         |
|       | "                        | " | " 2.                                    |
|       | "                        | " | " 3. (Personal census very incomplete). |
|       | "                        | " | " 4. (Personal census missing).         |
| <hr/> |                          |   |                                         |
| 3-    | Ernestown "              | " | " 1.                                    |
|       | "                        | " | " 2.                                    |
|       | "                        | " | " 3.                                    |
|       | "                        | " | " 4.                                    |
|       | "                        | " | " 5.                                    |
| 4-    | Sheffield "              | " | " 1.                                    |
|       | "                        | " | " 2.                                    |

C-947

RG 31

Vol. 49-50



CENSUS RETURNS 1851  
Canada West

**BRANT COUNTY:**

5- Brantford Township, Part 1. (Agricultural census missing).

TO PAGE 80 " " " 2.  
BRANTFORD TOWNSHIP CONTD. ON C-948 FROM C-947

FROM P. 81 " " " 3. (Agricultural census missing).

" " " 4. (Personal census missing).

" " " 5.

RG 31  
Vol. 52  
C-948

6- Brantford, Town of, Brant Ward

" " King's "

" " Queen's "

" " North "

" " East "

7- Burford Township

RG 31  
Vol. 53

8- South Dumfries Township, Part 1.

" " " " 2.

" " " " 3.

CONTD. ON C-949 9- Oakland TO P. 16 " "  
FROM C-948 FROM P. 17

RG 31  
Vol. 54  
C-949

10- Onondaga " " 1.

" " " " 2.

11- Paris, Village of, (Agricultural census missing).

12- Tuscarora Township.



CENSUS RETURNS 1851.  
Canada West

BRUCE COUNTY:

13 - Arran	Township	(Agricultural census missing)
14 - Brant	"	
15 - Bruce	"	
16 - Carrick	"	(Personal & agricultural censuses missing)
17 - Culross	"	(Personal & agricultural censuses missing)
18 - Elderslie	"	(Agricultural census missing)
19 - Greenock	"	
20 - Huron	"	
21 - Kincardine	"	
22 - Kinloss	"	
23 - Saugreen	"	

RG 31  
Vol. 55

C-949



CENSUS RETURNS 1851  
Canada West

C-949  
RG 31  
Vol. 56

CARLETON COUNTY:

	24 - Fitzroy	Township			
	25 - Gloucester	"		(Agricultural Census missing)	
RG 31 Vol. 57	26 - Goulbourne	"	"	"	"
	27 - North Gower	"	"	"	"
	28 - Hartley	"	"	"	"
RG 31 Vol. 58	29 - March	"	"	"	"
	30 - Marlborough	"	"	"	"
	31 - Nepean	"	"	"	"
	32 - Osgoode	"		(Personal census missing)	
	33 - Richmond Village			(Agricultural Census missing)	
	34 - Torbolton Township		"	"	"

C-950 RG 31  
Vol. 59



CENSUS RETURNS 1851  
Canada West

C-950

DURHAM COUNTY:

RG 31  
Vol. 60

		TO P. 180	Part	
CONTD. ON C-951	35 - Matilda	Township,	1	
FROM C-950	"	"	"	2
	"	"	"	3

FROM P. 181

RG 31

36 - Mountain

Vol. 61

37 - Williamsburg

Vol. 62

"

38 - Winchester

C-951 RG 31  
Vol. 63



CENSUS RETURNS 1851  
Canada West

C-951  
RG 31  
Vol. 64

**DURHAM COUNTY:**

	39 - Cartwright	Township		(Agricultural census missing)
	40 - Cavan	"		(Missing)
	41 - Clarke	"		
	42 - Darlington	<sup>TOP p. 56</sup> "	Part 1	(Missing)
CONTD. ON C-952	"	"	" 2	(Personal census only missing)
FROM C-951	"	"	" 3	" " " "
	"	"	" 4	(Agricultural census missing)
	"	<sup>FROM p. 57</sup> "	" 5	

RG 31  
Vol. 65

	43 - Hope	"	" 1	(Missing)
	"	"	" 2	(Original page numbers 1-6 and 20-23 inclusive of personal census missing)
	"	"	" 3	
	"	"	" 4	(Missing)
	"	"	" 5	(Agricultural census missing for the whole township)

C-952  
RG 31  
Vol. 66

	44 - Markers	"	" 1	(Agricultural census missing)
	"	"	" 2	" " " "
	45 - Fort Hope,	Town of		(Personal census missing)



CENSUS RETURNS 1851  
Canada West

C-952  
RG 31  
Vol. 67

**ELGIN COUNTY:**

- 46 - Aldborough Township
- 47 - Bayham "
- 48 - Dundas " (Missing)
- 49 - Dorchester "
- 50 - Malahide "

RG 31 CONTD. ON C-953  
Vol. 68 FROM C-952

- 51 - Southwold " Part 1 TO p. 30
- " " " 2
- " " " 3 FROM p. 31

- 52 - Yarmouth "

**Note:** The whole of this township is missing  
except for that part called Village of St. Thomas.

C-953

- 53 - St. Thomas, Village of



CENSUS RETURNS 1851  
Canada West

ESSEX COUNTY:

- 54 - Anderson Township (Missing)
- 55 - Colchester "
- 56 - Gosfield " (Missing)
- 57 - Maidstone " (Missing)
- 58 - Malden "
- 59 - Nerssea "
- 60 - Rochester "

C-953  
RG 31  
Vol. 69

RG 31  
Vol. 70

- 61 - Sandwich " Part 1 To p.186
- CONTD. ON C-954 FROM C-953 " " Part 2
- " " Part 3 FROM p.187

- 62 - Anherstburg, Town of, (Missing)
- 63 - Tilbury West Township

C-954



CENSUS RETURNS 1851  
Canada West

**FRONTENAC COUNTY:**

RG 31  
Vol. 00

64 - Clarendon	Township	}	
65 - Barris	"		
66 - Kennebec	"		
67 - Palmerston	"		not settled
68 - Olden	"		
69 - Oso	"		
70 - Howe Island	"		

C-954  
RG 31  
Vol. 71

71 - Kingston	"	Part 1 (Only sheet No. 26, found)
"	"	" 2 (Original page numbers 4, 9, missing)
"	"	" 3 (Agricultural census missing)
"	"	" 4 " " "
72 - Loughborough	"	" 1
"	"	" 2

RG 31  
Vol. 72

73 - Pittsburg	"	" 1 " " "
"	"	" 2 " " "
74 - Bedford	"	(Missing)
75 - Portland	"	" 1 (Missing)
"	"	" 2
76 - Hinchinbrooke	"	(Agricultural census missing)

RG 31  
Vol. 73

77 - Storrington	"	" 1
"	"	" 2
78 - Wolfe's Island		



CENSUS RETURNS 1851  
Canada West

C-954

RG 31

Vol. 74

**GLENGARY COUNTY:**

CONTD. ON C-955  
FROM C-954 79 - Lancaster Township  
TOP. 14  
FROM p. 15

C-955

RG 31

Vol. 75

80 - Charlottenburg "

81 - Lochiel "

CONTD. ON C-956  
FROM C-955 82 - Kenyon  
TOP. 102  
FROM p. 103

76

77

C-956



CENSUS RETURNS 1851  
Canada West

GREY COUNTY:

RG 31  
Vol. 78

C-956

- 83 - No township for this number
- 84 - Artemesia Township
- 85 - Bentick "
- 86 - Collingwood "
- 87 - Derby "
- 88 - Egremont "

RG 31  
Vol. 79

- 89 - Euphrasia "
- 90 - Glenalg "
- 91 - Holland "
- 92 - Melancthon " )
- 95 - Proton " ) together
- 93 - Normanby "
- 94 - Osprey "

RG 31  
Vol. 80

CONTD. ON C-957  
FROM C-956

- 96 - St. Vincent "
- 97 - Sullivan "
- 98 - Sydenham " TO p. 100  
FROM p. 101
- 99 - Indian Territory (Missing)

C-957



CENSUS RETURNS 1851  
Canada West

**GRENVILLE COUNTY:**

100 - Augusta Township, Part 1 (Agricultural census missing).  
       "      "      " 2 ( " " " ).

101 - Edwardsburg " " 1  
       "      "      " 2

102 - South Gower " (Agricultural census missing).

103 - Oxford " " 1  
       "      "      " 2 (Personal & agricultural censuses missing).  
       "      "      " 3 (Agricultural census missing).

104 - Welford " " 1 ( " " " ). <sup>TO p. 50</sup>  
       "      "      " 2 ( " " " ). <sub>FROM p. 51</sub>

105 - Prescott, Town of,

RG 31  
Vol. 81

C-957  
RG 31 Vol. 82

RG 31  
Vol. 83

RG 31  
Vol. 84

CONTD. ON C-958  
FROM C-957

C-958



CENSUS RETURNS 1851  
Canada West

RG 31  
Vol. 85  
C-958

HALDIMAND COUNTY:

106 - Canboro	Township	(Agricultural census missing)
107 - North Cayuga	"	(Agricultural census missing)
108 - South Cayuga	"	(Agricultural census missing)
109 - Dunn	"	(Agricultural census missing)
110 - Moulton	" Parts 1 & 2	(Agricultural census missing)
111 - Onesida	" Part 1	(Agricultural census missing)
"	" Part 2	(Agricultural census missing)
112 - Rainham	"	(Agricultural census missing)
113 - Sherbrooke	"	(Agricultural census missing)
114 - Seneca	" (Missing)	
115 - Walpole	"	

RG 31  
Vol. 86

CONTD. ON C-959  
FROM C-958 TO p. 34  
FROM p. 35

C-959



CENSUS RETURNS 1851  
Canada West

RG 31  
Vol. 87

C-959

HALTON COUNTY:

116 - Esquering	Township	(Missing)
117 - Trafalgar	"	Part 1 (Agricultural census missing)
"	"	" 2 (Original page numbers 24, 27, 28, 31, 32, 33, 34, 35, 40, 41, 43, 44, 46, 47, 48, 49, 50, 51 of personal census missing; agricultural census missing)
118 - Nassagaweya	"	(Missing)
119 - Nelson	"	" 1 (Agricultural census missing)
"	"	" 2 " " "



CENSUS RETURNS 1951  
Canada West

HASTINGS COUNTY:

C-959  
RG 31  
Vol. 88

120 - Belleville	Town of	Part 1
"	"	Part 2 (Missing)
"	"	Part 3

CONTD. ON C-960  
FROM C-959

121 - Huntingdon	Township	Part 1 (Agricultural census missing)
"	"	Part 2 // // //

TOP 8  
FROM p. 9

122 - Madoc	"	} Together (Agricultural census missing)
123 - Elvir	"	
124 - Tudor	"	

125 - Marmora	"	(Missing)
126 - Hawdon	"	(Missing)
127 - Sydney	"	Part 1 (Agricultural census missing)
"	"	Part 2 (Agricultural census missing)
128 - Thurlow	"	Part 1
"	"	Part 2

C-960  
RG 31  
Vol. 89

CONTD. ON C-961  
FROM C-960

129 - Tyendenaga	"	Note: Personal census for Enumeration Dist. No. 11, missing but not agricultural census.
------------------	---	------------------------------------------------------------------------------------------

TOP 60  
FROM p. 61

130 - Grimsthorpe	"	(Missing)
131 - Hungerford	"	Note: Only one sheet (No. 29) of this township.
132 - Lake	"	(Missing)

C-961



CENSUS RETURNS 1851  
Canada West

**HURON COUNTY:**

RG 31  
Vol. 90

133 - Hay	Township,	(Agricultural census missing)	11842
134 - Stephen	Township,	(Agricultural census missing)	07 000
135 - McGillivray	Township,	(Agricultural census missing)	"
136 - Biddulph	Township,	(Agricultural census missing)	"
137 - Usborne	Township,	(Agricultural census missing)	"
138 - Hurdah	Township,	(Missing)	
139 - McKillop	Township, )	} together	(Agricultural census missing)
140 - Grey	Township, )		
141 - Morris	Township, )	} together	(Agricultural census missing)
146 - Hullet t	Township )		
142 - Turnbury	Township,	(Missing)	
143 - Ashfield	Township,	(Agricultural census missing)	
144 - Wawanosh	Township,	(Agricultural census missing)	
145 - Colborne	Township,	(Agricultural census missing)	"
146 - Hullett	Township, (with No. 141)		"
147 - Tuckersmith	Township,	(Missing)	"
148 - Stanley	Township,	(Missing)	"
149 - Goderich	Township,	(Missing)	"
150 - Goderich,	Town of,	(Missing)	"

C-961  
RG 31  
Vol. 91



CENSUS RETURNS 1851  
Canada West

**KENT COUNTY:**

151 - Camden	Township	(Missing)
152a- Chatham	"	
152b- Chatham	Gore	(First sheet missing)
153 - East Dover	Township	} Together
154 - West "	"	
155 - Hurwick	"	(Missing)
156 - Howard	"	
157 - Orford	"	
158 - Raleigh	"	(Missing)
159 - Romney	"	(Missing)
160 - East Tilbury	"	(Missing)
161 - Zone	"	(Missing)
162 - Chatham,	Town of	Part 1
"	"	Part 2

C-961  
RG 31  
Vol. 92

C-962  
RG 31  
Vol. 93



CENSUS RETURNS 1851  
Canada West

RG 31  
Vol. 94  
C-962

LAMBTON COUNTY:

163 - Bosanquet	Township	(Missing)
164 - Brooks	"	(Missing)
165 - Dawn	"	(Personal census missing) (Agricultural census only)
166 - Emiskillen	"	(Missing)
167 - Euphemia	"	(Missing)
168 - Moore	"	(Missing)
169 - Plympton	"	(Agricultural census missing)
170 - Sarnia	"	(Missing)
171 - Sombra	"	(Missing)
172 - Warwick	"	(Missing)



CENSUS RETURNS 1851  
Canada West

LANARK COUNTY:

C-962  
RG 31  
Vol. 95

173- Bathurst	Township	}	Together: parts 1, 2, 3.
174- South Sherbrooke	"		
175- Beclouth	"		Part 1
"	"		Part 2
"	"		Part 3

CONTD. ON C-963  
FROM C-962  
RG 31  
Vol. 96

176- North Burgess	"		Part 1	TO part 1, p. 6
"	"		Part 2	
177- Dalhousie	"	}	Together	
178- Sherbrooke North	"			
179- Lavant	"	}	Parts 1, 2, 3, 4.	
180- Drummond	"			
"	"		Part 1	
"	"		Part 2	
181- Kincaid North	"		Part 1	
"	"		Part 2	

C-963  
RG 31  
Vol. 97

182- Lanark	"	}	Together	Parts 1, 2, 3 (Agricultural census missing for 3).
183- Darling	"			
184- Montague	"		Part 1	(Missing)
"	"		Part 2	(Missing)
"	"		Part 3	
185- Falkenberg	"			
186- Ramsey	"			(Missing)
187- Perth,	Village of,		Part 1	
"	"		Part 2	
"	"		Part 3	(Only one sheet)
"	"		Part 4	(Missing)



**CENSUS RETURNS 1851**  
**Canada West**

**LEEDS COUNTY:**

C-963  
RG 31  
Vol. 98

CONTD. ON C-964  
FROM C-963

188 - Eastard <sup>to p. 20</sup> Township, Part 1  
" " " Part 2  
FROM p. 21

189 - Burgess South "  
190 - Crosby North "  
191 - Crosby South "

C-964  
RG 31  
Vol. 99

192 - Elizabethtown " Part 1  
" " " Part 2  
193 - Emsley "

CONTD. ON C-965  
FROM C-964

194 - Escott <sup>to p. 53</sup> "  
FROM p. 54

195 - Kitley " Part 1  
" " " Part 2

196 - Leeds " }  
197 - Lansdowne " } Together  
198 - Yonge " (Missing)

199 - Brockville, Town of Part 1  
" " " Part 2 (Missing)  
" " " Part 3

RG 31  
Vol. 100


C-965



CENSUS RETURNS 1851  
Canada West

RG 31  
Vol. 101

C-965



LENOX COUNTY:

200 - Adolphustown	Township	Part 1 (Agricultural census missing)			
"	"	Part 2	"	"	"
201 - Fredericksburg	"	Part 1	"	"	"
"	"	Part 2	"	"	"
"	"	Part 3	"	"	"
"	"	Part 4	"	"	"
"	"	Part 5	"	"	"
202 - Richmond	"	Part 1 (Missing)			
"	"	Part 2			
"	"	Part 3			
"	"	Part 4			
"	"	Part 5			

Note: Agricultural census missing for this township.



CENSUS RETURNS 1851  
Canada West

**LINCOLN COUNTY:**

C-965  
RG 31  
Vol. 102

CONTD. ON C-966  
FROM C-965

TO p. 18  
FROM p. 19

	Township	(Agricultural census missing)		
203 - Caistor	"	"	"	"
204 - Clinton	"	"	"	"
205 - Gainsborough	"	"	"	"
206 - Grantham	"	(Missing)		
207 - Grimsby	"	"	"	"
208 - Louth	"	"	"	"
209 - Niagara	"	"	"	"
210 - Niagara	Town of			
211 - St. Catherine's		(Missing)		

C-966  
RG 31  
Vol. 103



CENSUS RETURNS 1851  
Canada West

C-966

MIDDLESEX COUNTY:

RG 31  
Vol. 104

C-967

RG 31  
Vol. 105

RG 31  
Vol. 106

C-968  
RG 31  
Vol. 107

C-969

CONTD. ON C-967  
FROM C-966

212 - Mosa <sup>to p. 34</sup>  
<sub>FROM p. 35</sub>

Township

- 213 - Elfrid " Part 1
- " " Part 2
- 214 - Caradoc " Part 1
- " " Part 2
- " " Part 3
- " " Part 4
- 215 - Metcalfe "

- 216 - Adelaide "
- 217 - Williams " Part 1
- " " Part 2
- " " Part 3

CONTD. ON C-968  
FROM C-967

- 218 - Lobo <sup>to p. 62</sup> " Part 1
- " <sub>FROM p. 63</sub> " Part 2

- 219 - Missouri "
- 220 - Dorchester " Parts 1, 2, 3,
- 221 - Delaware " Parts 1 & 2
- 222 - Westminster " Parts 1, 2, 3, 4.

CONTD. ON C-969  
FROM C-968

- 223 - London <sup>to p. 32</sup>  
<sub>FROM p. 33</sub> "



CENSUS RETURNS 1851  
Canada West

**NORTHERN IRELAND COUNTY:**

RG 31  
Vol. 108  
C-969

224 - Brighton	Township	Part 1	
"	"	" 2	(Agricultural census missing)
225 - Cranke	"	"	(1st sheet of personal census missing)
226 - Haldimand	"	" 1	(Only 2 sheets of personal census found)
"	"	" 2	(Original page numbers 1, 2, 3, of personal census missing)
"	"	" 3	

RG 31  
Vol. 109

227 - Almadick	"		(Personal census missing)
228 - Seymour	"	" 1 and 2	
229 - Perry	"	" 1 and 2	(Agricultural missing for No. 2)

CONTD. ON C-970  
FROM C-969

10 p. 68  
FROM p. 69

RG 31  
Vol. 110  
C-970

230 - Hamilton	"	" 1 and 2	
231 - Monaghan, South	"		
232 - Murray	"	" 1 and 2	
233 - Cobourg	Town of		(No personal census and only 3 sheets of the agricultural census)



CENSUS RETURNS 1851  
Canada West

**NORFOLK COUNTY:**

234 - Houghton	Township	
235 - Middleton	"	
236 - Charlotteville	"	TO p. 22
		FROM p. 23
237 - Windham	"	
238 - Townsend	"	Part 1
"	"	Part 2
239 - Woodhouse	"	
240 - Walsingham	"	TO p. 68
		FROM p. 69
241 - Long Point	"	(Missing)
242 - Ryerson's Island	"	(Missing)
243 - Simcoe	Town of	

C-970  
RG 31  
Vol. 111

CONTD. C-970  
TO C-971

RG 31  
Vol. 112  
C-971

RG 31  
Vol. 113

CONTD. C-971  
TO C-972

C-972



**CENSUS RETURNS 1851**  
**Canada West**

RG 31  
Vol. 114  
C-972

**ONTARIO COUNTY:**

244 - Whitby Township Part 1  
" " " 2 (Agricultural census missing)

RG 31  
Vol. 115

CONTD. C-972  
TO C-973

245 - Pickering " TO p. 194 " 1  
" " " 2 FROM p. 195

246 - Uxbridge "

RG 31  
Vol. 116

247 - Reach " (1 sheet only of personal census; agricultural census is complete)

248 - Brook " " 1 (Missing)

" " " 2 (Agricultural census missing)

" " " 3 " " "

249 - Thorah " " " "

250 - Hara " } Together

251 - Rama " } (Original sheet numbers 4, 5, 6, of Rama personal census missing; agricultural census missing for these two townships)

252 - Scugog " " " "

253 - Scott " (Sheets 1, 2, of personal census missing)

254 - Georgina " (Missing)

255 - Oshawa " " " "

C-973



CENSUS RETURNS 1851  
Canada West

**OXFORD COUNTY:**

C-973  
RG 31  
Vol. 117

256 - Zora, East, Township Part 1

" " " Part 2

CONTD. C-973 257 - " West, TO p. 28 " Part 1

TO C-974 " " " FROM p. 29 " Part 2

(Agricultural census missing)  
for both parts.  
(Missing)

RG 31  
Vol. 118

258 - Oxford, North "

259 - " East "

260 - " West "

(Agricultural census missing)

(Agricultural census missing)

C-974

261 - Dereham "

(Agricultural census missing)

RG 31  
Vol. 119

262 - Norwich " Part 1

" " " Part 2

(Agricultural census missing)  
for both parts.

CONTD. C-974 263 - Elnheim TO p. 28 " Part 1

TO C-975 " " " FROM p. 29 " Part 2

RG 31  
Vol. 120

264 - Elandford "

(Agricultural census missing)

265 - Missouri, East "

(Agricultural census missing)

266 - Woodstock, Town of

(Agricultural census missing)

C-975

267 - Ingersol, Village of

(Agricultural census missing)



**CENSUS RETURNS 1851**  
**Canada West**

**PEEL COUNTY:**

C-975  
RG 31  
Vol. 121

268 - Albion	Township	Part 1	(Agricultural census missing)
"	"	" 2	" " "
"	"	" 3	" " "
CONTD. C-975 269 - Caledon	TO p. 64	" 1	" " "
TO C-976	FROM p. 65	" 2	" " "

RG 31  
Vol. 122

270 - Chinguacousy	"	" 1	" " "
"	"	" 2	(Complete)
"	"	" 3	(Agricultural census missing)
"	"	" 4	" " "
"	"	" 5	" " "

C-976  
RG 31  
Vol. 123

271 - Toronto	"	" 1	" " "
"	"	" 2	(Missing)
"	"	" 3	" " "
"	"	" 4	(Only one sheet found)
"	"	" 5	" " "
272 - "	Gore	" 1	" " "
"	"	" 2	" " "



CENSUS RETURNS 1851  
Canada West

PERTH COUNTY:

RG 31  
Vol. 124  
~~124~~

G-977  
RG 31  
Vol. 125

273 - Elanhard	Township	Part 1	<i>book</i>
"	"	Part 2	
274 - Hibbert	"	Part 1	<i>London</i>
"	"	Part 2	
275 - Fullarton	"	Part 1	"
"	"	Part 2	
276 - Downie	"	} Together	"
277 - Gore	"		
278 - Logan	"		"
279 - Ellice	"	Part 1	"
"	"	Part 2	
280 - Easthope, North	"	Part 1	
"	"	Part 2	
281 - " South	"	(Missing)	
282 - Elms	"	(Missing)	
283 - Wallace	"	(Missing)	
284 - Mornington	"		



CENSUS RETURNS 1851  
Canada West

**PETERBORO COUNTY:**

RG 31  
Vol. 126

C-978

285 - Belmont	Township	}	Together
290 - Methuen	"		
286 - Burling	"	}	Together
288 - Dumfries	"		
287 - Douro	"	}	Together
289 - Harvey	"		
291 - Smith	"		

RG 31  
Vol. 127

292 - North Monaghan	"
293 - Asphodel	"
294 - Ennismore	"
295 - Otonabee	"

CONTD. C-978 TO C-979 296 - Peterboro <sup>TO p. 66</sup> <sub>FROM p. 67</sub> Town of

C-979 ↓



CENSUS RETURNS 1851  
Canada West

RG 31  
Vol. 128

C-979



**PRESOTT COUNTY:**

297 - Caledonia Township	(Agricultural census missing)
298 - Hadesbury West "	(Agricultural census missing)
299 - " East "	(Agricultural census missing)
300 - Longueil & Alfred Townships See also No. 301	(Agricultural census missing)
301 - Alfred Township See also No. 300	(Agricultural census missing)
302 - Plantagenet North Township	(Missing)
303 - Plantagenet South "	(Agricultural census missing)



**CENSUS RETURNS 1851**  
Canada West

RG 31  
Vol. 129  
C-979

**PRINCE EDWARD COUNTY:**

304 - Ameliasburg	Township	Part 1			
"	"	Part 2	(Personal census missing)		
305 - Athol	"		(Personal census missing)		
306 - Hallowell	"	Part 1	(Agricultural census missing)		
"	"	Part 2	"	"	"
<hr/>					
307 - Hillier	"	Part 1	"	"	"
"	"	Part 2	"	"	"
308 - Marysburg	"		(Missing)		
309 - Sophiasburg	"		(Missing)		
310 - Picton	Town of		(Personal census missing)		
			(One sheet only of agricultural census)		

C-980



CENSUS RETURNS 1851  
Canada west

REMPREN COUNTY:

	Township
311 - Admaston	
312 - Bagot	"
313 - Hitchfield	"
314 - Bromley	"
315 - Horton	"
316 - Ross	"
<hr/>	
317 - Mohab	"
318 - Westmeath	"
319 - Pembroke	"
320 - Stafford	"
321 - Brougham	"
322 - Grattan	"
323 - Wilberforce	"

RG 31  
Vol. 130

C-980

RG 31  
Vol. 131




CENSUS RETURNS 1851  
Canada West

RUSSELL COUNTY:

	Township	(Classing)
324 - Cumberland		
325 - Clarence	"	"
326 - Cambridge	"	"
327 - Russell	"	"

C-980





CENSUS RETURNS 1851  
Canada West

SIMCOE COUNTY:

	Township	(Missing)
328 - Adjala	"	"
329 - Essa	"	"
330 - Flos	"	"
331 - Gallowbury	"	"
332 - Innisfil	"	"
333 - Medonte	"	"
334 - Mono	"	"
335 - Mulmur	"	"
336 - Nottawasaga	"	"
337 - Orillia and Matchedash	"	"
338 - Oro	"	"
339 - Sunnidale	"	"
340 - Tay	"	"
341 - Tecumseth	"	"
342 - Toronto	"	"
343 - Tiny	"	"
344 - Vespra	"	"
345 - Barrie, Town of	"	"

C-980



CENSUS RETURNS 1861  
Canada West

C-980  
 RG 31  
 Vol. 132  
 CONTD. C-980  
 TO C-981  
 RG 31  
 Vol. 133  
 C-981

STURGEON COUNTY:

	TO p. 33	Part 1	(Missing)
546 - Cornwall Township		Part 1	(Missing)
" " "		Part 2	(Agricultural census missing)
" " "		Part 3	" " "
	FROM p. 34		
547 - Canabrock	"	Part 1	" " "
" " "	"	Part 2	" " "
548 - Finch	"	"	" " "
549 - Roxborough	"	"	" " "
550 - Cornwall	Town of		



CENSUS RETURNS 1851  
Canada West

VICTORIA COUNTY:

551 - Mariposa	Township	(Missing)
552 - Ops	"	(Missing)
553 - Emily	"	Part 1
"	"	Part 2
554 - Eldon	"	
555 - Fenelon	"	
556 - Baxley	"	
557 - Verulam	"	
558 - Somerville	"	(Missing)

C-981  
RG 31  
Vol. 13<sup>th</sup>

CONTD. C-981  
TO C-982

C-982



CENSUS RETURNS 1851  
Canada West

**WATERLOO COUNTY:**

RG 31  
Vol. 135

C-982

559 - Dumfries, North	Township	Part 1	(Agricultural census missing)
"	"	Part 2	(Missing)
"	"	Part 3	(Agricultural census missing)
560 - Waterloo	"	Part 1	" " "
"	"	Part 2	" " "
"	"	Part 3	" " "
"	"	Part 4	" " "
"	"	Part 5	" " "

RG 31  
Vol. 136

contd. C-982  
to C-983

561 - Wilmot	10 p. 88	Part 1	" " "
"	"	Part 2	" " "
"	"	Part 3	" " "
"	"	Part 4	" " "
"	FROM p. 89	Part 5	" " "

562 - Woolwich	"	Part 1	" " "
"	"	Part 2	(Personal census missing)
"	"	Part 3	" " "
"	"	Part 4	" " "

C-983  
RG 31  
Vol. 137

563 - Wellesley	"	Part 1	(Agricultural census missing)
"	"	Part 2	" " "
"	"	Part 3	" " "
"	"	Part 4	" " "
564 - Galt	Village of	"	" " "
565 - Preston	" "	"	" " "



CENSUS RETURNS 1851  
Canada West

**WELLINGTON COUNTY:**

C-983  
RG 31  
Vol. 138

366 - Erin	Township	(Missing)
367 - Paulineh	"	Note: First sheet of the personal census missing. No agricultural census.

368 - Guelph	"	(Missing)
369 - Guelph	Town of	"
370 - Nichol	Township	Note: 1/2 of the first sheet of the personal census missing. Agricultural census missing.
371 - Garaframu	"	Agricultural census missing.

C-984  
RG 31  
Vol. 139

372 - Eranoon	"			
373 - Peel	"	"	"	"
374 - Maryborough	"	"	"	"
375 - Minto	"	} Together	"	"
376 - Arthur	"		"	"
377 - Luther	"		"	"
378 - Amaranth	"	"	"	"
379 - Pilkington	"	"	"	"



CENSUS RETURNS 1851  
Canada West

RG31  
Vol. 140

C-985

	380 - Palham	Township	
<b>WELLAND COUNTY:</b>	381 - Thorold	"	
	382 - Stamford	"	Part 1 (Personal and agricultural censuses incomplete)
	"	"	" 2 (Agricultural census missing)
	383 - Grandland	"	(Missing)
	384 - Willoughby	"	
	385 - Wainfleet	"	(Missing)
	386 - Humberston	"	(Missing)
	387 - Bertie	"	" 1
	"	"	" 2
	388 - Chippewa	"	
	389 - Thorold	Village of	

RG31  
Vol. 141

↓



**CENSUS RETURNS 1851**  
**Canada West**

C-985

C-985

RG 31  
Vol. 142

**WENTWORTH COUNTY:**

	390 - Ancaster	TO p. 108 Township	Part 1	(Agricultural census missing)
	"	FROM p. 109 "	" 2	
	391 - Barton	"	"	
	392 - Beverly	"	" 1	(Personal census missing)
	"	"	" 2	(Personal census incomplete)
	393 - Binbrook	"	"	(Personal census missing)
	394 - Dundas	Town of	"	(Personal census missing and only 1 sheet of Agricultural census)
	395 - Glandford	Township	" 1	(Personal census missing)
	"	"	" 2	
	396 - Flamboro East	"	"	(Personal census missing)
	397 - Flamboro West	"	" 1	
	"	"	" 2	
	398 - Saltfleet	"	"	

RG 31  
Vol. 143  
C-986

C-986



GENSUS RETURNS 1851  
Canada West

C-986

C-986

RG 31

Vol. 144

**YORK COUNTY:**

		TOP. 114	Township	Part	
	399 - Markham			1	
	"		"	"	2
	"	FROM p. 115	"	"	3
RG 31	400 - Scarborough		"	"	(Missing)
Vol. 145	401 - Vaughan		"	1	(First half sheet of personal census missing)
C-987	"		"	2	
	"		"	3	
	"		"	4	
	"		"	5	
RG 31	402 - York	TOP. 60	"	"	1
Vol. 146	"	FROM p. 61	"	"	2
C-988	403 - King		"	"	1, 2, 3.
RG 31	404 - Whitnorch		"	"	(Missing)
Vol. 147-148	405 - Galloway North		"	"	
C-989	406 - " East		"	"	1, 2, 3, 4, 5.
	407 - Etobicoke		"	"	1, 2.

C-987

C-988

C-989



CENSUS RETURNS 1951  
Canada West

**TORONTO CITY;**

408 - St. David's Ward	(Missing)
409 - St. Lawrence Ward	"
410 - St. James Ward	"
411 - St. Patrick's Ward	"
412 - St. Andrew's Ward	"
413 - St. George's Ward	"
414 - County Jail	"
415 - General Dispensary	"
416 - Maternity Hospital	"
417 - Toronto University	"
418 - U. G. College	"
419 - Toronto Hospital	"
420 - Lunatic Asylum	"
421 - House of Industry	"
422 - Lying in Hospital	"

C 989

C-989



CENSUS RETURNS 1851  
Canada West

**KINGSTON CITY:**

423 - Sydenham Ward	(Missing)
424 - Rideau	"
425 - Frontenac	"
426 - Cataract	"
427 - Ontario	"
428 - St. Lawrence	"
429 - Victoria	"
430 - Hotel Dieu	"
431 - General Hospital	"
432 - Queen's College	"
433 - House of Industry	"
434 - Jail	"
435 - College of Regiopolis	"

C-989

C-989



CENSUS RETURNS 1851  
Canada West

LONDON TOWN:

445 - St. George's Ward	(Missing)
446 - St. Patrick's Ward	"
447 - St. Andrew's Ward	"
448 - St. David's Ward	"

C-993





CENSUS RETURNS 1851  
Canada West

CITY OF HAMILTON:						
C-989 RG 31 Vol. 149	↑	contd. C-989 to C-990	436 - St. Patrick's Ward	Top. 308 FROM p. 309	(First five sheets missing)	C-989
C-990	150		437 - St. Mary's	"		C-990
151		contd. C-990 to C-991	438 - St. Andrew's	Top. 81 FROM p. 82		
C-991	152		439 - St. Lawrence's	"	(First seven pages missing)	C-991
C-992	153		440 - St. George's	"		C-992



CENSUS RETURNS 1861  
Canada West

C-1099

R631  
Vol.

484 - OTTAWA CITY:

TO P. 531

No of folios

CONT'D ON C-1100  
423 FROM C-1099

By

Ward

636

C-1100 424

Ottawa

"

FROM P. 532

531

425 CONT'D ON C-1101  
FROM C-1100

St. Georges

"

TO P. 369

380

427

Wellington

"

FROM P. 370

371

426

Victoria

"

329

C-1101



CENSUS RETURNS 1861  
Canada West

RG 31  
Vol. 271  
C-1008

**BRANT COUNTY:**

Bound with

No. of  
folios

1 - Brantford, Town of

129

To PAGE 55

2 - "

Township

142

RG 31 CONT'D ON C-1009

Vol. 272

FROM C-1008

3 - Barford

"

113

FROM PAGE 56

4 - Dumfries South

"

80

5 - Oakland

"

7

22

6 - Onondaga

"

8

42

7 - Paris, Town of

5

50

8 - Tuscarora

Township

6

44

C-1009  
RG 31  
Vol. 273

TO P. 28

8A - Agricultural census of Brant County

54

CONT'D ON C-1010

FROM C-1009

FROM P. 29

C-1010



CENSUS RETURNS 361  
Canada West

RG 31  
Vol. 274

C-1010

**BRUCE COUNTY:**

Bound  
with  
10,16

No. of folios

9 - Albermarle	Township		1
10 - Amabel	"	9,16	4
11 - Arran	"		52
12 - Brant	"		64

RG 31  
Vol. 275

CONT'D ON C-1011  
FROM C-1010

13 - Bruce	"		47
14 - Carrick	"		64
15 - Culross	"		48

To P. 7

16 - Elderslie	"	9,10	37
----------------	---	------	----

RG 31  
Vol. 276

C-1011

17 - Greenock	"	FROM P. 8	42
18 - Huron	"		49
19 - Kincardine	"		60

20 - Kincardine Village		23	20
-------------------------	--	----	----

RG 31  
Vol. 277

CONT'D ON C-1012  
FROM C-1011

21 - Kinloss	Township	22	38
22 - Saugeen	"	21	32
23 - Southampton	Village	20	13

To P. 50

23A - Agricultural census of Bruce County			100
-------------------------------------------	--	--	-----

FROM P. 51

C-1012



CENSUS RETURNS 1861  
Canada West

RG 31  
Vol. 278  
C-1012

**CARLETON COUNTY:**

Bound with

No. of folios

24 - Fitaroy	Township		68
25 - Gloucester	"		95
26 - Goulbourne	"		61

RG 31  
Vol. 279

CONT'D ON C-1013  
FROM C-1012

27 - Gower, North	"		53
28 - Huntley	"	To P.26	57
29 - Malborough	"		48

RG 31  
Vol. 280  
C-1013

30 - March	"	FROM P.27	34
31 - Nepean	"		91
32 - Osgoode	"		93

RG 31  
Vol. 281

CONT'D ON C-1014  
FROM C-1013

33 - Richmond Village			29
34 - Torbolton	"	To P.59	30
34A - Agricultural census of Carleton County			104

FROM P.60

C-1014



CENSUS RETURNS 1861  
Canada West

DUNDAS COUNTY;

No. of folios

35 - Iroquois Village		26
36 - Matilda	Township	198
37 Morrisburgh Village		36
38 - Mountain	"	78
39 - Williamsburg	"	97
40 - Winchester	"	83
40a- Agricultural census of Dundas County		52

C-1014  
RG 31  
Vol. 282

RG 31  
Vol. 283

C-1015



CENSUS RETURNS 1861  
Canada West

**DURHAM COUNTY:**

No. of folios

RG 31  
Vol. 284  
C-7815

41 - Bowmanville, Town and Township	Bound with 48.	56
42 - Cavan Township		101
43 - Cartwright "		56

RG 31  
C-1016  
Vol. 285

44 - Clarice "		136
45 - Darlington "	Two parts TO P. 45	145

CONT'D ON C-1017  
FROM C-1016

RG 31  
Vol. 286  
C-1017

46 - Hope "		124
47 - Manvers "	FROM P. 46	86
48 - Newcastle <sup>E</sup> "		21
49 - Port Hope, Town of,		85

CONT'D ON C-1018  
FROM C-1017

RG 31  
Vol. 287

49a - Agricultural census of Durham county	TO P. 80 FROM P. 91	101
-----------------------------------------------	------------------------	-----

C-1018



CENSUS RETURNS 1861  
Canada West

	<b>ELGIN COUNTY:</b>	<b>Bound with</b>	<b>No. of folios</b>
<b>RG 31</b> <b>Vol. 288</b> <b>C-1018</b>	50 - Aldborough Township	53	49
	51 - Bayham "	"	108
	52 - Dorchester S. "	"	46
	53 - Dundich "	50	60
	54 - Malahide "	TO P. 53	109
<b>RG 31</b> <b>Vol. 289</b>	55 - Southwold "	FROM P. 96	111
	56 - St. Thomas, Goal and Town	57	34
	57 - Vienna, Village	56	19
<b>RG 31</b> <b>Vol. 290</b> <b>C-1019</b>	58 - Yarmouth Township		128
	CONT'D ON E-1020 FROM C-1019		
<b>RG 31</b> <b>Vol. 291</b> <b>C-1020</b>	58A- Agricultural census of Elgin County		79
	58B- Summary of the personal & agricultural census of Elgin County	FROM P. 53	49



CENSUS RETURNS 1861  
Canada West

**ESSEX COUNTY:**

Bound with

No. of folios

59 - Amherstburgh, Town of	59A	44
59A- Malden Lunatic Asylum	59	5
60 - Anderson Township	64	31
61 - Colchester "	63	56
62 - Gosfield "	69	51
63 - Maidston "	61	35
64 - Malden "	60	32
<hr/>		
65 - Harsco "	70	43
<hr/>		
66 - Sandwich East From P. 37	68	65
67 - " West "	68	37
68 - " Town, Coal & College	67	22
69 - Rochester Township	62	30
<hr/>		
70 - Tilbury West "	65	25
71 - Windsor, Town of		51
71A- Agricultural census of Essex County		74

RG 31  
Vol. 292

C-1020

RG 31  
Vol. 293

CONT'D ON C-1021  
FROM C-1020

C-1021

RG 31  
Vol. 294



CENSUS DISTRICTS 1861  
Canada West

C-1021

**FRONTENAC COUNTY:**

Bound with

No. of folios

72 - Barrie & Clarendon Townships 74,75,78 10

CONT'D ON C-1022 TO P. 30  
73 - Bedford " 79,80,81 34

RG 31  
Vol. 295

74 - Hinchinbrooke FROM P. 31 72,74,78 16

75 - Kennebec " 72,74,78 10

76 - Kingston " 94

77 - Loughborough " 52

78 - Millerand Canote " 72,74,75 2

C-1022

RG 31  
Vol. 296

79 - Olden " 73,80,81 9

80 - Oso " 73,79,81 7

81 - Palmerston " 73,79,80 2

82 - Pittsburgh " 88

83 - Portland " 58

84 - Portsmouth Village TO P. 33 18

RG 31

Vol. 297

CONT'D ON C-1023 FROM C-1022  
85 - Storrington " 60

86 - Wolfe Island " FROM P. 34 75

RG 31

Vol. 298

C-1023

87 - Provincial Penitentiary 87A,87B, 17

87A- Criminal Lunatic Asylum 87, 87B 3

87B- Forts Henry & Frederick 87, 87A 9

87C- Agricultural census of Frontenac County 78



CENSUS RETURNS 1861  
Canada West

C-1023

GLENGARRY COUNTY:

Td. P. 129

No. of folios

88 - Charlottenburgh Township

154

Note: This township is divided into 11 enumeration districts. Two of these districts bear the number 9 in the "Oath of Enumerator." Nevertheless, one of them seems to correspond to district number 6. It must be observed however, that all the personal census sheets from 1 to 616 and all the Agricultural census sheets from 1 to 76 referred to in the "Oath of Enumerator" are not to be found here.

RG 31

Vol. 299

CONT'D ON C-1024

FROM C-1023

FROM P. 120

89 - Keryon

Township

115

90 - Lancaster

"

112

91 - Lochiel

"

123

RG 31

Vol. 300

C-1024





CENSUS RETURNS 1861  
 Danada West

C-1024

RG 31

Vol. 301

CONT'D ON C-1024  
 FROM C-1024

GRENVILLE COUNTY:

Bound with

No. of folios

TO P. 37

92 - Augusta Township 120 120

93 - Edwardsburg " FROM P. 38 115

94 - Gower, South, " 99 23

95 - Kemptville Village 96, 98 23

96 - Merrickville " 95, 98 19

97 - Oxford Township 91

TO P. 10

CONT'D ON C-1025  
 FROM C-1025

98 - Prescott, Grammar School & Town 95, 96 55

99 - WOLFORD Township FROM P. 11 94 63

99A - Agricultural census of Grenville County 65

C-1025

RG 31

Vol. 302

RG 31

Vol. 303

C-1026



CENSUS RETURNS 1861  
Canada West

GREY COUNTY:

Bound with

No. of folios

RG 31  
Vol. 304  
C-1026

100 - Artemesia	Township	112	54
101 - Bentinck	"		69

RG 31  
Vol. 305

CONT'D ON C-1027  
FROM C-1026

102 - Collingwood	"	116	32
103 - Derby	"	115	26

T.O.P. 43

104 - Egremont	"	108	62
----------------	---	-----	----

105 - Euphrasia	" FROM P. 46	109, 113	32
-----------------	--------------	----------	----

106 - Glenslg	"	111	65
---------------	---	-----	----

107 - Holland	"	114	50
---------------	---	-----	----

C-1027  
RG 31  
Vol. 306

108 - Keppel, Sarawak & Brooks	"	104	12
--------------------------------	---	-----	----

109 - Melancthon	"	105, 113	30
------------------	---	----------	----

110 - Normanby	"		81
----------------	---	--	----

111 - Osprey	"	106	46
--------------	---	-----	----

112 - Owen Sound, Town of	" TO P. 16	100	112
---------------------------	------------	-----	-----

CONT'D ON C-1029  
FROM C-1027

RG 31  
Vol. 307  
C-1029

113 - Proton	Township	105, 109	27
--------------	----------	----------	----

114 - Sullivan	" FROM P. 17	107	35
----------------	--------------	-----	----

115 - Sydenham	"	103	63
----------------	---	-----	----

116 - St. Vincent	"	102	63
-------------------	---	-----	----

116A - Agricultural census of Grey County			146
-------------------------------------------	--	--	-----



CENSUS RETURNS 1861  
Canada West

	HALDIMAND COUNTY:	Bound with	No. of folios
C-1028 RG 31 Vol. 308	117 - Canboro Township	TO P. 83	30
	118 - Cayuga North "		72
C-1029 RG 31 Vol. 309	119 - " south "	FROM P. 34	26
	120 - Dunn "		24
	121 - Dunnville Village		33
	122 - Moulton & Shertbrooke Tps		37
C-1030 RG 31 Vol. 310	123 - Oneida Township		74
	124 - Rainham "	119, 120	50
	125 - Seneca "		106
	126 - Walpole "	FROM P. 90	115

CONT'D ON C-1029  
FROM E-1028

CONT'D ON E-1030  
FROM E-1029



CENSUS RETURNS 1961  
Canada West



HALTON COUNTY:

Bound with      No. of folios

C-1030  
RG 31  
Vol. 311

127 - Esquessing Township		137
128 - Georgetown Village		26
129 - Milton, Town of	132	20

RG 31  
Vol. 312  
C-1031

130 - Nassagawega Township		69
131 - Nelson "		104
132 - Oakville, Town of	129	31
133 - Trafalgar Township		133



CENSUS RETURNS 1861  
Canada West

RG 31  
Vol. 313  
C-1032

HASTINGS COUNTY:

Bound with

No. of folios

134 - Belleville, Town and goal of		129
135 - Elzevir Township	140, 146	28
136 - Hastings Road	139	14

RG 31  
Vol. 314

137 - Hungerford Township		90
---------------------------	--	----

138 - Huntingdon "		60
--------------------	--	----

139 - Madoe "		74
---------------	--	----

140 - Marmora & Lake "	135, 146	30
------------------------	----------	----

C-1033  
RG 31  
Vol. 315

141 - Rawdon "	142	74
----------------	-----	----

142 - Sterling Village	141	16
------------------------	-----	----

143 - Sydney "	145	102
----------------	-----	-----

CONT'D ON C-1034

FROM C-1033

144 - Thurlow "	144 A	99
-----------------	-------	----

144A - Belleville Seminary	144	2
----------------------------	-----	---

RG 31  
Vol. 316  
C-1034

145 - Trenton Village	143	31
-----------------------	-----	----

146 - Tudor & Lake "	135, 140	17
----------------------	----------	----

147 - Tyendinaga "		160
--------------------	--	-----

147A - Agricultural census of Hastings County		107
-----------------------------------------------	--	-----



CENSUS RETURNS 1861  
Canada West

RG 31  
Vol. 317  
  
C-1035

HURON COUNTY:	Bound with	No. of folios
148 - Ashfield Township		55
149 - Biddulph "		70
150 - Clinton Village	156	20
151 - Colborne Township	162	40
152 - Goderich "		74

RG 31  
Vol. 318  
  
CONT'D ON C-1036  
FROM C-1035

153 - Goderich, Town and Coal of		67
154 - Gray Township	TO P. 25	54
155 - Hay "		63

RG 31  
Vol. 319  
  
C-1036

156 - Howick "	FROM P. 26 150	48
157 - Hullet "		54
158 - McGillivray "		80
159 - McKillop "		49

RG 31  
Vol. 320  
  
CONT'D ON C-1037  
FROM C-1036

160 - Morris "		49
161 - Stanley & Bayfield Townships	164	71
Note: Bayfield Tp. missing TO P. 47		
162 - Stephen Township	151	59

RG 31  
Vol. 321  
C-1037

163 - Tuckersmith "	FROM P. 48	63
164 - Turnbury "	161	27
165 - Usborne "		64

RG 31  
Vol. 322  
  
CONT'D ON C-1038  
FROM C-1037

166 - Wawanosh "	TO P. 125	66
166A - Agricultural census of Huron County	FROM P. 126	178

C-1038  
↓



CENSUS RETURNS 1861  
Canada West

RG 31  
Vol. 323  
C-1038

KENT COUNTY:

Bound with

No. of Folios

167 - Camden & Gore Townships

175,176

57

168 - Chatham, Town, Coal & Gram. School

92

169 - Chatham & Gore Townships

75

170 - Dover

"

TO P. 31 177

55

CONT'D ON C-1039

FROM C-1038

171 - Harwich

"

94

RG 31  
Vol. 324  
C-1039

172 - Howard

"

FROM P. 22

82

173 - Oxford

"

54

174 - Raleigh

"

77

RG 31  
Vol. 325

175 - Romney

"

167,176

10

176 - Tilbury East

"

TO P. 13

167,175

27

CONT'D ON C-1040

FROM C-1039

177 - Zone

"

24

177A - Agricultural Census of Kent County

FROM P. 14

88

C-1040



CENSUS RETURNS 1861  
Canada West

RG 31  
Vol. 326  
C-1040

LAMBTON COUNTY:

	Bound with	No. of folios
178 - Bosanquet Township	184	64
179 - Brooks "	182	34
180 - Dawn "	181,183	15
181 - Ermiskillen "	180,183	22
182 - Euphoria "	179	44
183 - Moore "	180,183	59
TO P. 46		
184 - Plymton "	178	68
FROM P. 47		
185 - Sarnia "	186	32
186 - " Town & Goal	185	44
187 - Sombra Township & Indian Reserves		64
188 - Warwick Township		69
189A- Agricultural census of Lambton County		74

CONT'D ON C-1041  
FROM C-1040

RG 31  
Vol. 327  
C-1041



CENSUS RETURNS 1861  
Canada West

C-1041  
RG 31  
Vol. 328

LANARK COUNTY:

Bound with      No. of folios

189 - Bathurst      Township           66

190 - Beekwith      "           53

191 - Burgess      "      195      27

192 - Dalhousie      "      204      33

193 - Darling      "      197, 202, 203      19

194 - Drummond      "           55

195 - Emsley      "      191      27

196 - Lanark      "           59

197 - Lavant      "      193, 202, 203      6

198 - Montague      "           71

199 - Fackenheim      "           52

200 - Perth, Town and Goal of           52

201 - Ransay      Township      FROM P. 8      84

202 - Sherbrooks,      " of North      193, 197, 203      8

203 -      "      " of South      193, 197, 202      15

204 - Smith's Falls Village           192      23

204A - Agricultural census of Lanark County           92

C-1042  
RG 31  
Vol. 329

RG 31 CONT'D ON C-1043  
Vol. 330 FROM C-1042

RG 31  
Vol. 331  
C-1043



CENSUS RETURNS 1861  
Canada West

	LEEDS COUNTY:	Bound with	No. of folios
C-1043 RG 31 Vol. 332	205 - Bastard Township		75
	206 - Brockville, Town & Coal of		85
RG 31 Vol. 333 C-1044	207 - Burgess Township	210	7
	208 - Crosby, Township of North	209	43
	209 - " " " South	208	43
	210 - Elzaley "	207	28
	211 - Elizabethtown "		124
	212 - Escott "		36
RG 31 Vol. 334	213 - Kitley "		70
	214 - Lansdowne "		64
C-1045 RG 31 Vol. 335	215 - Leeds "		76
	216 - Yonge "		79
	216A - Agricultural census of Leeds County		90



CENSUS RETURNS 1961  
Canada West

RG 31  
Vol. 336  
  
C-1046  
  
RG 31  
Vol. 337  
  
C-1047  
RG 31  
Vol. 338

**LENNOX and ADDINGTON COUNTY:**

	Bound with	No. of folios
217 - Adolphustown Township	218	18
218 - Archerst Island "	217	27
219 - Anglsea "	221, 224	4
220 - Gaxden "		154
221 - Denbigh & Abinger "	219, 224	4
222 - Ernestown "		113
223 - Fredericksburgh "		71
224 - Kaladar "	219, 221	22
225 - Napanee Village	226	36
226 - Richmond Township	225	70
227 - Sheffield "		61
227A - Agricultural census of Lennox and Addington County		81

TO P 50

FROM P 51



CENSUS RETURNS 1861

Canada West

C-1047

LINCOLN COUNTY:

No. of folios

RG 31

CONT'D ON C-1048

Vol. 339 FROM C-1047

228 - Caistor Township TO P. 35 43

229 - Clinton " 62

230 - Gainsborough " FROM P. 36 61

231 - Grantham " 61

232 - Grimsby " 63

233 - Louth " TO P. 30 41

CONT'D ON C-1049

FROM C-1048

234 - Niagara " 50

235 - " Town of FROM P. 31 44

235 - St. Catharines, Town of 128

236A - Agricultural census of Lincoln County 53

C-1048

RG 31

Vol. 340

RG 31

Vol. 341

C-1049



CENSUS RETURNS 1861  
Canada West

MIDDLESEX COUNTY:

Bound with      No of folios

C-1049  
RG 31  
Vol. 342

237 - Adelaide	Township		51
238 - Carradoc	"		92
	(Muncay Town)		
239 - Delaware	"		48

RG 31  
Vol. 343

240 - Dorchester North	"		83
241 - Elfrid	"		55
242 - Lolo	"		73

C-1050

RG 31  
Vol. 344

243 - London	"		197
244 - Hetealfo	"		36

245 - Hosa	"		63
------------	---	--	----

RG 31  
Vol. 345  
C-1051

246 - Missouri	"		64
247 - Strathroy Village		249	16
248 - Williams East	"		52
249 - " West	"	247	48

250 - Westminster	"		133
-------------------	---	--	-----

CONT'D ON C-1052

RG 31  
Vol. 346

FROM C-1051

250A- Agricultural census of Middlesex County

FROM P. 39

C-1052



CENSUS RETURNS 1861  
Canada West

**NORFOLK COUNTY:**

Bound with

No. of folios

C-1052  
RG 31  
Vol. 347.

251 - Charlotteville Township

71

252 - Houghton "

254

42

253 - Middleton "

60

254 - Simcoe, Town of

TO P 25

252

39

CANTON P. 25

255 - Townsend "

117

256 - Walsingham "

FROM P. 26

102

257 - Windham "

85

258 - Woodhouse & Gore "

76

258A- Agricultural Census of Norfolk County

69

RG 31 FROM C-1052  
Vol. 348

C-1053  
RG 31  
Vol. 349

C-1054



CENSUS RETURNS 1861  
Canada West

**NORTHUMBERLAND COUNTY:**

Bound with

No. of folios

259 - Alnwick Township	267	28
260 - Brighton Village	261	25
261 - Brighton "	260	75
262 - Seboung, Town of		103
263 - Colborne Village	264	17
264 - Crasane "	263	77
265 - Faldiland "		126
266 - Hamilton "		128
267 - Monaghan, South, "	259	25
268 - Murray "		73
269 - Percy "		71
270 - Seymour "		78
270A - Agricultural Census of Northumberland County		82

RG 31  
Vol. 350  
C-1054

RG 31  
CONT'D ON C-1055  
Vol. 351 FROM C-1054

C-1055

CONT'D ON C-1056  
FROM C-1055

RG 31  
Vol. 352

C-1056



CENSUS RETURNS 1861  
Canada West

	ONTARIO COUNTY:	Bound with	No. of folios
C-1056 RG 31 Vol. 353	271 - Brock Township		95
	272 - Mara "	275, 279	40
C-1057	273 - Oshawa Village	283	41
	274 - Pickering Township		165
	275 - Rama "	TO P. 99 272, 279	8
CONT'D ON C-1058 FROM C-1057	276 - Reach "		129
RG 31 Vol. 354	277 - Scott "	FROM P. 100 278	45
	278 - Scugog Island	277	16
C-1058 RG 31 Vol. 355	279 - Thora "	272, 275	33
	280 - Uxbridge "		81
	281 - Whitby East "	TO P. 67	76
CONT'D ON C-1059 FROM C-1058	282 - Whitby West "		74
RG 31 Vol. 356 C-1059	283 - Whitby, Town of,	FROM P. 68 273	57
	283A - Agricultural census of Ontario County		106



CENSUS RETURNS 1861  
Canada West

	OXFORD COUNTY:	Bound with	No. of Folios
C-1059	284 - Hlandford	Township TO P. 128	41
RG 31 Vol. 357	285 - Hlenheim	" FROM P. 129	141
	286 - Dereham	"	111
	287 - Embro Village	295	11
C-1060 RG 31 Vol. 358	288 - Ingersoll Village		53
	289 - Missouri East	"	71
	290 - Norwich North	" TO P. 49	70
	291 - Norwich South	"	60
RG 31 Vol. 359	292 - Oxford North	" FROM P. 56	36
	293 - Oxford East	"	55
C-1061	294 - Oxford West	"	59
	295 - Woodstock, Town of	287	68
	296 - Zorra East	" TO P. 42	92
RG 31 Vol. 360	297 - Zorra West	"	76
	297A - Agricultural Census of Oxford County	FROM P. 43	115







CENSUS RETURNS 1861  
Canada West

**PERTH COUNTY:**

**No of folios**

RG 31  
Vol. 363  
C-1064

305-Blanchard	Township	79
306 - Dennis	"	73
307 - Easthope,	Township of North	66
308 - Easthope,	" of South	49

RG 31  
Vol. 364

309 - Ellice	"	55
310 - Elma	"	49

CONT'D ON C-1064  
FROM C-1064

311 - Fullerton	"	59
-----------------	---	----

TO P. 25

312 - Hibbert	"	59
---------------	---	----

FROM P. 26

RG 31  
Vol. 365  
C-1065

313 - Logan	"	49
314 - Mitchell	Village	25
315 - Warrington	Township	65
316 - St. Mary's	Village	56

RG 31  
Vol. 366

317 - Stratford,	Town and Goal of	59
318 - Wallace	Township	49

C-1066

318A- Agricultural census of Perth County		129
-------------------------------------------	--	-----



CENSUS RETURNS 1861  
Canada West

RG 31  
Vol. 367  
C-1066

PETERBOROUGH COUNTY:

Bound with      No of folios

319 - Ashburnham Village	324, 328	20
320 - Asphodel Township		62
321 - Belmont "	323	14
322 - Douro "		43
323 - Dufferin "	321	43
324 - Ennismore "	319, 328	18

RG 31  
Vol. 368

325 - Galway "	326, 327, 332	9
326 - Harvey "	325, 327, 332	6
327 - Minden, Stanhope & Dysart Townships	325, 326, 332	6
328 - Monaghan North "	319, 324	27
329 - Otonabee "		37

C-1067

RG 31  
Vol. 369

330 - Peterborough, Town of		82
331 - Smith Township		80
332 - Snowden "		4
332A - Agricultural census of Peterborough County		63



**CENSUS RETURNS 1861**  
**Canada West**

RG 31  
Vol. 370

C-1068  
RG 31  
Vol. 371

PRESCOTT COUNTY:	Bound with	No of folio
333 - Alfred Township	334, 338	28
334 - Caledonia "	333, 338	22
335 - Harkesbury East "		87
336 - Harkesbury West "	337	46
337 - & Goal of United counties Prescott & Russell		
337 - Harkesbury Village	336	26
338 - Longueil Township	333, 334	35
339 - Plantagenet North "	340	52
340 - Plantagenet South "	339	26
340A - Agricultural census of Prescott County		39



CENSUS RETURNS 1861  
Canada West

RG 31  
Vol. 372  
C-1069

**PRINCE EDWARD COUNTY:**

No. of folios

341 - Ameliastburgh Township	83
342 - Athol "	46
343 - Hallswell "	84
344 - Hillier "	73
TO P. 77	
345 - Marysburgh "	89
FROM P. 78	
346 - Pictou, Town of	44
347 - Sophiasburgh Township	68

CONT'D ON C-1070  
FROM C-1069

RG 31  
Vol. 373  
C-1070





CENSUS RETURNS 1861  
Canada West

RENFREW COUNTY:

	Bound with	No of folios
348 - Admaston Township	354, 368	35
349 - Alice "	356, 361, 363, 366	15
350 - Algoma "	352, 353, 355, 365	9
351 - Arnprior Village	357, 358, 362	14
352 - Bagot and Brougham Townships	350, 353, 355, 365	31
353 - Elithfield "	350, 352, 355, 365	4
354 - Bronley "	348, 368	26
355 - Brudenell, Raglan & Radcliffe "	350, 352, 353, 365	19
356 - Grattan "	349, 361, 363, 366	26
357 - Horton "	351, 358, 362	24
358 - McNab "	351, 357, 362	40
359 - Pembroke "	360, 364, 367	13
360 - Pembroke Village	359, 364, 367	13
361 - Pettawawa, Buchanan & McKay "	349, 356, 363, 366	8
362 - Renfrew Village	351, 357, 358	14
363 - Rolph and Wylie "	349, 356, 361, 366	6
364 - Ross "	359, 360, 367	26
365 - Sebastopol & Griffith "	350, 352, 353, 355	12
366 - Stafford "	349, 356, 361, 363	11
367 - Westmeath "	359, 360, 364	40
368 - Wilberforce "	348, 354	26
368A - Agricultural Census of Renfrew County		63

RG 31  
Vol. 374

C-1070

RG 31  
Vol. 375

C-1071



CENSUS RETURNS 1861  
Canada West

RG 31  
Vol. 376  
C-1071

<b>RUSSELL COUNTY:</b>	<b>Bound with</b>	<b>No of folios</b>
369 - Cambridge Township	370, 371, 372	14
370 - Clarence "	369, 371, 372	37
371 - Cumberland "	369, 370, 372	54
372 - Russell "	369, 370, 371	37
372A - Agricultural census of Russell County		18



**CENSUS RETURNS 1861**  
**Canada West**

RG 31  
Vol. 377  
C-1072

SIMCOE COUNTY:	Bound with	No. of folios
373 - Adjala Township	381	56
374 - Barrie, Town and Coal of	376, 391	45
375 - Bradford Village	377	20
376 - Collingswood, Town of	374, 391	28
377 - Essa Township	375	60
378 - Floss "	383, 388, 392, 393	20
379 - Gullinbury West "	76 P. 49	75

CONT'D ON C-1073  
FROM C-1072

380 - Innisfil "	"	93
381 - Madoc "	FROM P. 50	35

RG 31  
Vol. 378  
C-1073

382 - Mono "	"	74
383 - Morrison & Muskoka "	378, 388, 392, 393	6
384 - Milner Township	386	37
385 - Nottawasaga "	"	78
386 - Orillia & Matchedash "	384	28
387 - Ore "	"	63

RG 31  
Vol. 379


CONT'D ON C-1074  
FROM C-1073

388 - Sunnidale "	70 P. 33	20
389 - Tav and Tivy "	"	42
390 - Tecumseth "	FROM 1:31	92
391 - Tecumseth "	374, 376	22
392 - Reformatory Prison	378, 383, 388, 393	3
393 - Vespra Township	378, 383, 388, 392	21
393A - Agricultural census of Simcoe County		110

C-1074



CENSUS RETURNS 1861  
Canada West



		No. of folios
C-1074 RG 31 Vol. 380	STORMONT COUNTY:	
	394 - Cornwall, Town of	40
CONT'D ON C-1075 FROM C-1074		
	395 - Cornwall Township	105
	396 - Finch " FROM P. 63	51
RG 31 Vol. 380 C-1075	397 - Osnabruk "	130
	398 - Roxborough "	78
	398A - Agricultural census of Stormont County	23



CENSUS RETURNS 1861  
Canada West

RG 31  
Vol. 382  
C-1075

VICTORIA COUNTY:		Bound with	No. of folios
399 - Anson	Township	400, 401, 403, 408, 411, 411A	9
400 - Baxley	"	399, 401, 403, 408, 411, 411A	5
401 - Carden	"	399, 400, 403, 408, 411, 411A	13
402 - Dalton	"	406, 407	2
403 - Dight	"	399, 400, 401, 408, 411, 411A	2
404 - Eldon	"	TO P. 34	52
405 - Evely	"	FROM P. 38	81
406 - Fanelon	"	402, 407	43
407 - Handon	"	402, 406	1
408 - Laxton	"	399, 400, 401, 403, 411, 411A	9
409 - Lindsay,	Town of		40
410 - Lutterworth	Township	414, 415	10
411 - Macaulay	"	400, 401, 403, 408, 411A	1
411A - Draper	"	400, 401, 403, 408, 411	1
412 - Hariposa	"		112
413 - Ops	"		60
414 - Somerville	"	TO P. 4 410, 415	13
415 - Verulam	"	410, 414	32
415A - Agricultural census of Victoria County		FROM P. 3	69

CONT'D ON C-1076  
FROM C-1075

C-1076  
RG 31  
Vol. 383

RG 31  
Vol. 384

CONT'D ON C-1077  
FROM C-1076

C-1077



CENSUS RETURNS 1861  
Canada West

RG 31  
Vol. 385  
C-1077

WATERLOO COUNTY:		Bound with	No of Folios
416 - Berlin,	Village and Goal of		44
417 - Dufferin North	Township		91
418 - Galt,	Town of		66
419 - Hamburg	Village	420, 421	20
420 - Hespeler	"	419, 421	14
421 - Preston	"	419, 420	36
422 - Waterloo	"		30
423 - Waterloo North,	Township		92
424 - Waterloo South	"	TO P. 79	86
425 - Wellesley	"		136
426 - Wilnot	"	FROM P. 80	128
427 - Woolwich	"	TO P. 30	115
427A - Agricultural Census of Waterloo County		FROM P. 31	119

C-1078  
RG 31  
Vol. 386

CONT'D ON C-1079  
FROM C-1078

RG 31 Vol. 387  
C-1079

RG 31  
Vol. 388

CONT'D ONE-1080  
FROM C-1079

C-1080



CENSUS RETURNS 1961  
Canada West

WELLAND COUNTY:

	Bound with	No of folios
422 - Bertie Township	432	56
429 - Chippawa Village	431, 440	24
430 - Clifton, Town of	435	28
431 - Crowland Township	429, 440	30
432 - Fort Erie Village	428	15
433 - Humberstone Township	439	63
<hr/>		
434 - Palham "	"	55
435 - Stamford "	430	62
436 - Thorold "	437	59
437 - Thorold Village	436	34
438 - Kninfleet Township		47
439 - Welland Village and Coal	433	16
440 - Willoughby Township	431, 429	33
440A - Agricultural Census of Welland County		77

CONT'D ON C-1081  
FROM C-1080

TO P. 28

FROM P. 29

TO P. 61

FROM P. 62

RG 31  
Vol. 389

C-1080

RG 31  
Vol. 390  
C-1081

RG 31  
Vol. 391

CONT'D ON C-1082  
FROM C-1081

C-1082



CENSUS RETURNS 1861  
Canada West

**WELLINGTON COUNTY:**

		Bound with	No. of folios
PG 31 Vol. 392 C-1092	441 - Amaranth Township	450, 452	24
	442 - Arthur "		82
	443 - Elora Village	446, 541,	21
	444 - Eramosa Township	453	71
	445 - Erin "		103
	446 - Fergus Village	443, 451	23
R 31 ONTID ON 6-189 FROM C-1092 Vol. 393	447 - Garafraxa Township	TO P. 83	111
	448 - Guelph "	FROM P. 84	64
	449 - Guelph, Town and Goal of		109
C-1083 R 31 Vol. 394	450 - Luther Township	441, 452	14
	451 - Maryborough "	443, 446	64
	452 - Hinto "	441, 452	47
	453 - Nichol "	444	54
	454 - Peel "		115
C-1084 R 31 Vol. 395	455 - Pilkington "		54
	456 - Puslinch "		100
	456A - Agricultural census of Wellington County		132



CENSUS RETURNS 1861  
Canada West

RG 31  
Vol. 396  
C-1085

**WENTWORTH COUNTY:**

Bound with

No of folios

457 - Ancaster	Township		115
458 - Barton	"	459	63
459 - Bimbrook	"	458	48

CONT'D ON C-1086

RG 31  
Vol. 397

FROM C-1085

460 - Beverley	"		143
461 - Dundas, Town of		FROM P. 189	58

462 - Flamboro East	"		89
463 - Flamboro West	"		86

C-1086  
RG 31  
Vol. 398

CONT'D ON C-1087

FROM C-1086

464 - Glanford	"	465	49
----------------	---	-----	----

465 - Saltfleet	"	464	63
-----------------	---	-----	----

FROM P. 15

C-1087





CENSUS RETURNS 1861  
Canada West

**YORK COUNTY:**

Bound with

No. of folios

RG 31  
Vol. 399  
C-1087

466 - Etobicoke	Township		73
467 - Georgina	"	469	34
468 - Gwillimbury East	"		81
469 - Gwillimbury North	"	467	38
470 - Holland Landing, Village		468	15

RG 31  
Vol. 400  
C-1088

CONT'D ON C-1088  
FROM C-1087

471 - King	Township		168
472 - Markham	"	FROM P. 31	181

C-1089  
RG 31  
Vol. 401

CONT'D ON C-1090  
FROM C-1089

473 - Scarborough	"		99
474 - Vaughan	"	TO P. 74	163
475 - Whitchurch	"		141

RG 31 Vol. 402  
C-1090

CONT'D ON C-1091  
FROM 1090

476 - York	"	FROM P. 77	209
477 - Yorkville Village		TO P. 13	32

RG 31  
Vol. 403

C-1091

477 A - Agricultural census of York County		FROM P. 34	129
--------------------------------------------	--	------------	-----



CENSUS RETURNS 1861  
Canada West

RG 31  
Vol. 404  
C-1091



**ALGOMA DISTRICT:**

**No. of folios**

478 - Algoma District

83

479 - Sault Ste Marie, Village of (Missing)



CENSUS RETURNS 1861  
Canada West

RG 31  
Vol. 405  
C-1091

**NIPISSING DISTRICT:**

**No. of folios**

480 - Nipissing District

53



CENSUS RETURNS 1861  
Canada West

RE 31  
C-1092  
Vol. 406

HAMILTON CITY:		No of folios
481 - St Andrew's Ward	TOP 459	619
CONT'D ON P. 1093 407 FROM P. 1092	St George's "	579
C-1093 408	St Lawrence's " FROM P. 460 TO P. 109	757
CONT'D ON C-1094 409 FROM C-1093	St Mary's "	916
C-4094 410	St Patrick's FROM P. 110	611



**CENSUS RETURNS 1861**  
**Canada West**

RG 31

C-1095

**482 - KINGSTON CITY;**

No. of folios

Vol. 412

St. Lawrence Ward

169

411

Cataraqui

TO P. 528

225

CONT'D ON C-1096

413

FROM C-1095

Frontenas

578

C-1096

415

Rideau

FROM P. 569

199

418

Victoria

TO P. 266

516

CONT'D ON C-1097

417

FROM C-1096

Sydenham

393

414

Ontario

FROM P. 267

183

C-1097

Congregational Nunnery

20





CENSUS RETURNS 1861  
Canada West

483 - LONDON CITY:

No of folios

C-1097

RG 31  
Vol. 419

District No.	No. of folios
1	188
" 2	150
" 3	133
<hr/>	
" 4	229
CONT'D ON C-1098 FROM C-1097	
<hr/>	
" 5	179
420 FROM P. 141	
" 6	328
" 7	124
" 8	184
CONT'D ON C-1099 TO P. 49	
" 9	141
<hr/>	
" 10	164
422 FROM P. 50	
" 11	87
" 12	108

C-1098

421

C-1099



CENSUS RETURNS 1861  
Canada West

485 - TORONTO CITY:

No of folios

RG 31 Vol 429 to 433	St. Andrew's	Ward	1111
434 to 438	St. David's	"	1460
439 to 440	St. George's	"	489
441 to 446	St. James'	"	1413
447 to 453	St. John's	"	1604
454 to 458	St. Lawrence's	"	749
459 to 452	St. Patrick's	"	1149

- 428 ( Educational Institutions
- ( Charitable "
- ( Garrison
- ( Goal

- St. Andrew's: C-1101 -- p.1 to p.253
- C-1102 -- p.254 - p.1031
- C-1103 -- from p.1032 - end
  
- St. David's: C-1103 -- p.1 to p.835
- C-1104 -- from p.836 - end
  
- St. George's: C-1104 -- p.1 to p.365
- C-1105 -- from p.366 - end
  
- St. James': C-1105 -- p.1 to p.828
- C-1106 -- from p.829 - end
  
- St. John's: C-1106 -- p.1 to p.397
- C-1107 -- p.398 - p.1368
- C-1108 -- from p.1369 - end
  
- St. Lawrence's: C-1108 -- p.1 to p.745
- C-1109 -- from p.746 - end
  
- St. Patrick's: C-1109 -- p.1 to p.979
- C-1110 -- from p.980 - end